








LEGEND



EXISTING WATER SUPPLY TRUNK INFRASTRUCTURE

-  Existing Water Main
-  Bore
-  Treatment Plant
-  Reservoir
-  Raw Water Intake

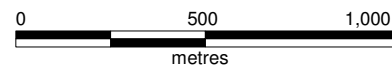
FUTURE WATER SUPPLY TRUNK INFRASTRUCTURE

-  Future Water Main
-  Reservoir

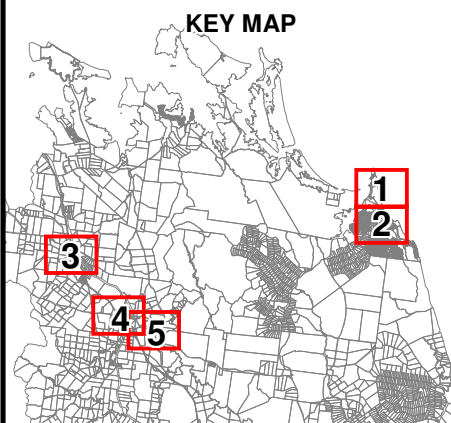
GENERAL

-  Property Boundary
-  Water Supply Contributions Catchment

© The State of Queensland (Natural Resources and Mines) [2007].
Based on Cadastral Data provided with the permission of the Department of Natural Resources and Mines (Current as at July 2007). While every care is taken to ensure the accuracy of this data, the Department of Natural Resources and Mines makes no representations or warranties about its accuracy, reliability, completeness or suitability for any particular purpose and disclaims all responsibility and all liability (including without limitation, liability in negligence) for all expenses, losses, damages (including indirect or consequential damage) and costs which you might incur as a result of the data being inaccurate or incomplete in any way and for any reason.



Scale 1 : 20 000 @ A3



Data Used Under Licence to Miriam Vale Shire Council

Drawn: C.A.

Checked: D.S.

Approved: N.C.

Date: 23/10/2008

Rev: 1.1



MIRIAM VALE SHIRE COUNCIL

PLANNING SCHEME POLICY - INFRASTRUCTURE CONTRIBUTIONS

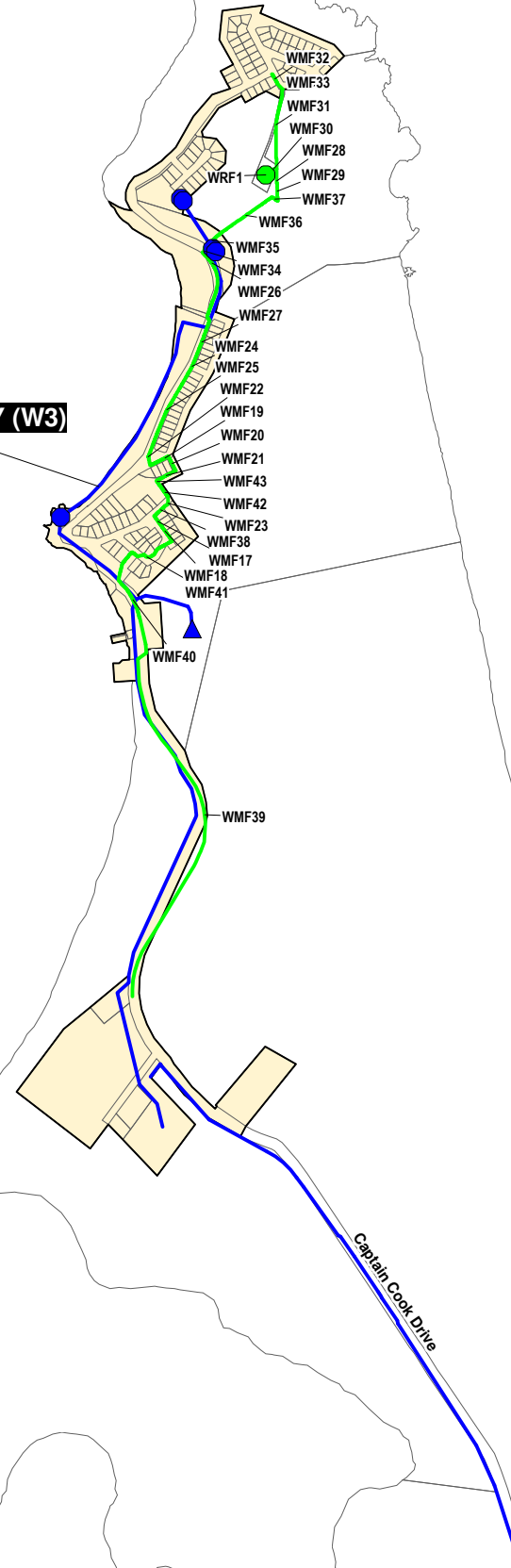
WATER TRUNK INFRASTRUCTURE

PROJECT NUMBER:
0509-1

GRID:
1

DRAWING:
MVSC_ICP_WAT_001.WOR






SEVENTEEN SEVENTY (W3)





M:\0509-1 Miriam Vale - PIP - ICSI\Work\MapInfo\Workspaces\Water\081023_MVSC_ICP_WAT_REV_1.1

LEGEND



EXISTING WATER SUPPLY TRUNK INFRASTRUCTURE

-  Existing Water Main
-  Bore
-  Treatment Plant
-  Reservoir
-  Raw Water Intake

FUTURE WATER SUPPLY TRUNK INFRASTRUCTURE

-  Future Water Main
-  Reservoir

GENERAL

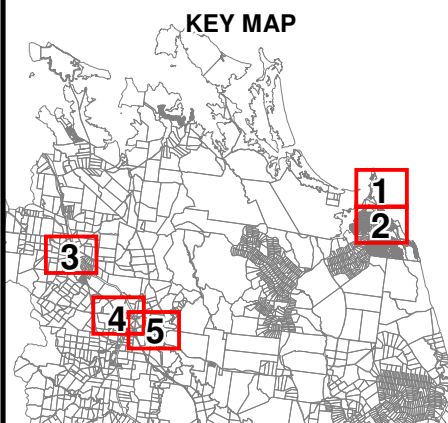
-  Property Boundary
-  Water Supply Contributions Catchment

© The State of Queensland (Natural Resources and Mines) [2007].
Based on Cadastral Data provided with the permission of the Department of Natural Resources and Mines (Current as at July 2007). While every care is taken to ensure the accuracy of this data, the Department of Natural Resources and Mines makes no representations or warranties about its accuracy, reliability, completeness or suitability for any particular purpose and disclaims all responsibility and all liability (including without limitation, liability in negligence) for all expenses, losses, damages (including indirect or consequential damage) and costs which you might incur as a result of the data being inaccurate or incomplete in any way and for any reason.



0 500 1,000
metres

Scale 1 : 20 000 @ A3



Data Used Under Licence
to Miriam Vale Shire Council

Drawn: C.A.

Checked: D.S.

Approved: N.C.

Date: 23/10/2008

Rev: 1.1



MIRIAM VALE SHIRE COUNCIL

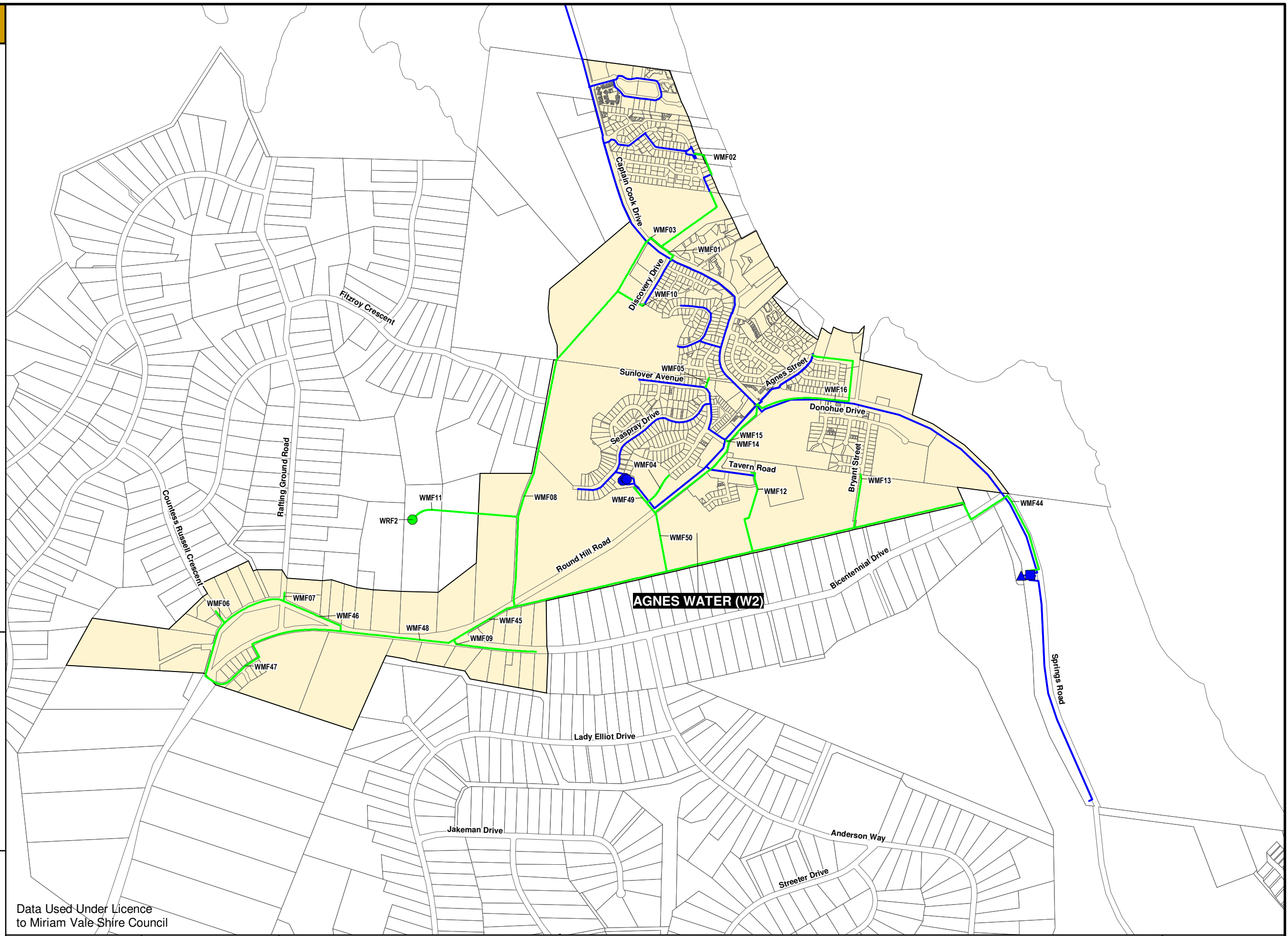
PLANNING SCHEME POLICY - INFRASTRUCTURE CONTRIBUTIONS

WATER TRUNK INFRASTRUCTURE

PROJECT NUMBER:
0509-1






GRID:
2

DRAWING:
MVSC_ICP_WAT_002.WOR



LEGEND



EXISTING WATER SUPPLY TRUNK INFRASTRUCTURE

-  Existing Water Main
-  Bore
-  Treatment Plant
-  Reservoir
-  Raw Water Intake

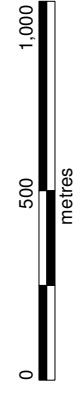
FUTURE WATER SUPPLY TRUNK INFRASTRUCTURE

-  Future Water Main
-  Reservoir

GENERAL

-  Property Boundary
-  Water Supply Contributions Catchment

© The State of Queensland (Natural Resources and Mines) [2007].
Based on Cadastral Data provided with the permission of the Department of Natural Resources and Mines (Current as at July 2007). While every care is taken to ensure the accuracy of this data, the Department of Natural Resources and Mines makes no representations or warranties about its accuracy, reliability, completeness or suitability for any particular purpose and disclaims all responsibility and all liability (including without limitation, liability in negligence for all expenses, losses, damages (including indirect or consequential damage) and costs which you might incur as a result of the data being inaccurate or incomplete in any way and for any reason.

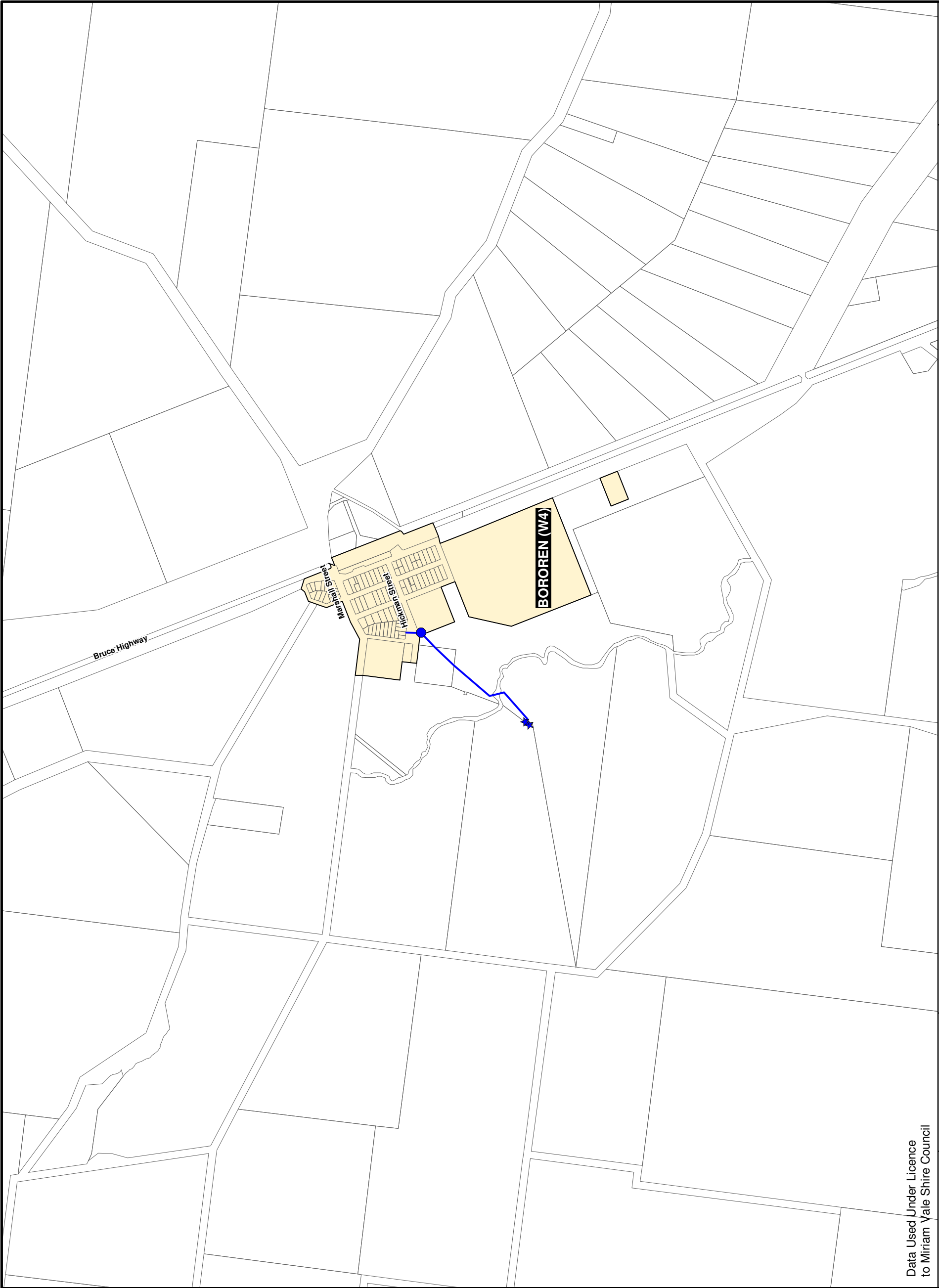
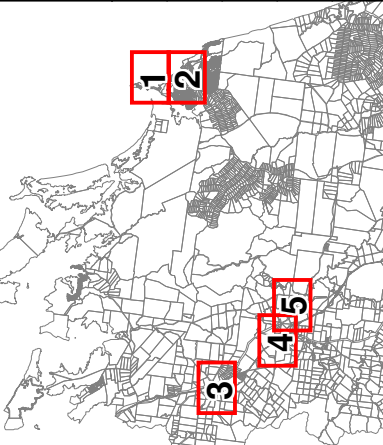


Scale 1 : 20 000 @ A3



Commencement Date
27 February 2009

KEY MAP



Data Used Under Licence
to Miriam Vale Shire Council

Drawn: C.A.

Checked: D.S.

Approved: N.C.

Date: 23/10/2008

Rev: 1.1



MIRIAM VALE SHIRE COUNCIL






PLANNING SCHEME POLICY - INFRASTRUCTURE CONTRIBUTIONS

WATER TRUNK INFRASTRUCTURE

PROJECT NUMBER:
0509-1
GRID:
3
DRAWING:
MVSC_ICP_WAT_003.WOR

LEGEND



EXISTING WATER SUPPLY TRUNK INFRASTRUCTURE

-  Existing Water Main
-  Bore
-  Treatment Plant
-  Reservoir
-  Raw Water Intake

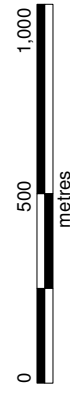
FUTURE WATER SUPPLY TRUNK INFRASTRUCTURE

-  Future Water Main
-  Reservoir

GENERAL

-  Property Boundary
-  Water Supply Contributions Catchment

© The State of Queensland (Natural Resources and Mines) [2007].
Based on Cadastral Data provided with the permission of the Department of Natural Resources and Mines (Current as at July 2007). While every care is taken to ensure the accuracy of the data, the Department of Natural Resources and Mines makes no representations or warranties about its accuracy, reliability, completeness or suitability for any particular purpose and disclaims all responsibility and liability (including without limitation, liability in negligence for all expenses, losses, damages (including indirect or consequential damage) and costs which you might incur as a result of the data being inaccurate or incomplete in any way and for any reason.

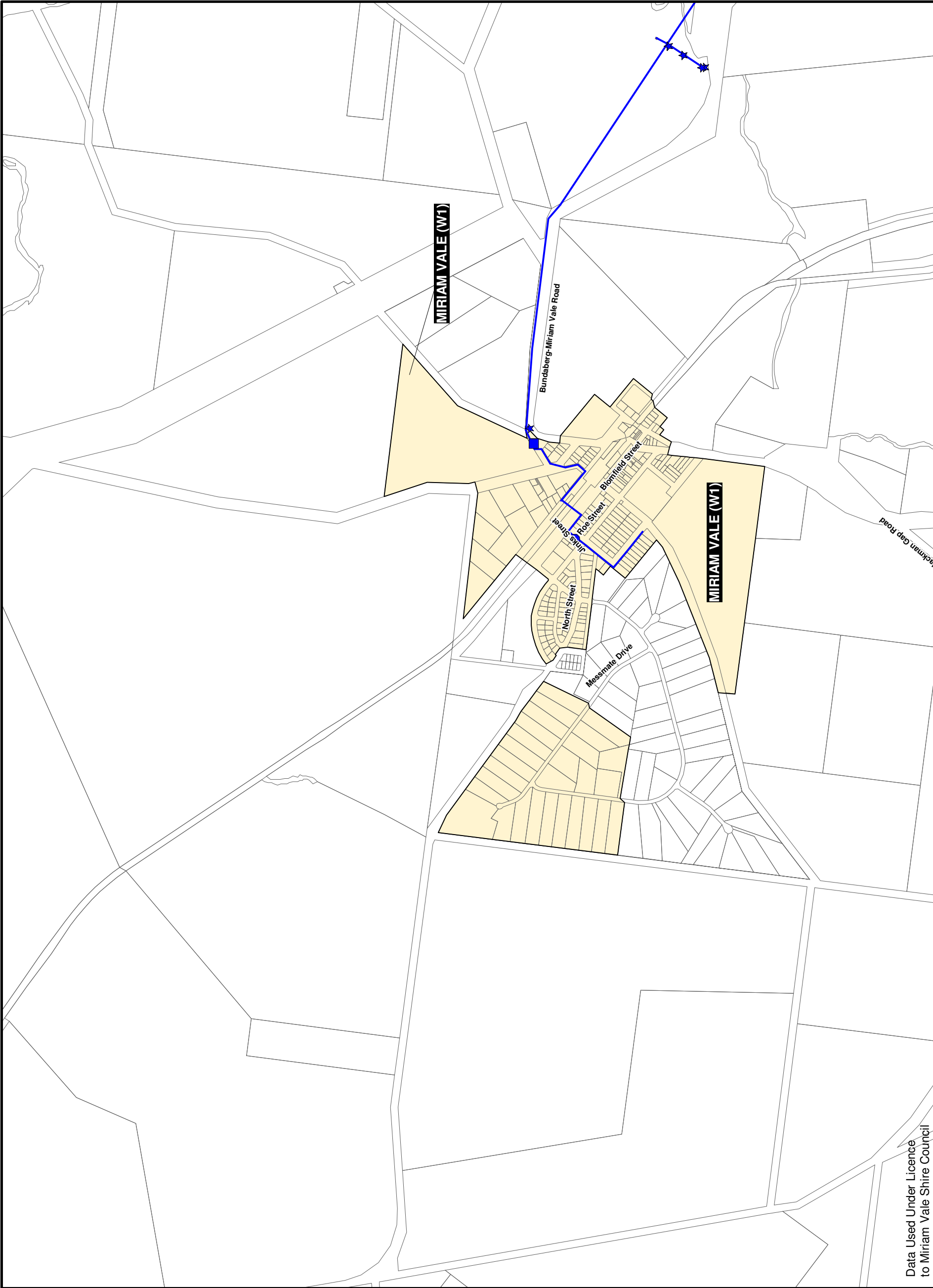
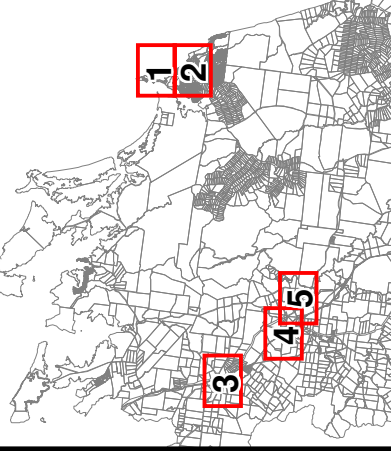


Scale 1 : 20 000 @ A3



Commencement Date
27 February 2009

KEY MAP



Data Used Under Licence
to Miriam Vale Shire Council

Drawn: C.A.

Checked: D.S.

Approved: N.C.

Date: 23/10/2008

Rev: 1.1



MIRIAM VALE SHIRE COUNCIL

PLANNING SCHEME POLICY - INFRASTRUCTURE CONTRIBUTIONS

WATER TRUNK INFRASTRUCTURE

PROJECT NUMBER:
0509-1

GRID:






4

DRAWING:

MVSC_ICP_WAT_004.WOR

LEGEND



EXISTING WATER SUPPLY TRUNK INFRASTRUCTURE

-  Existing Water Main
-  Bore
-  Treatment Plant
-  Reservoir
-  Raw Water Intake


FUTURE WATER SUPPLY TRUNK INFRASTRUCTURE

-  Future Water Main
-  Reservoir

GENERAL

-  Property Boundary
-  Water Supply Contributions Catchment

© The State of Queensland (Natural Resources and Mines) [2007].
Based on Cadastral Data provided with the permission of the Department of Natural Resources and Mines (Current as at July 2007). While every care is taken to ensure the accuracy of the data, the Department of Natural Resources and Mines makes no representations or warranties about its accuracy, reliability, completeness or suitability for any particular purpose and disclaims all responsibility and all liability (including without limitation, liability in negligence for all expenses, losses, damages (including indirect or consequential damage) and costs which you might incur as a result of the data being inaccurate or incomplete in any way and for any reason.

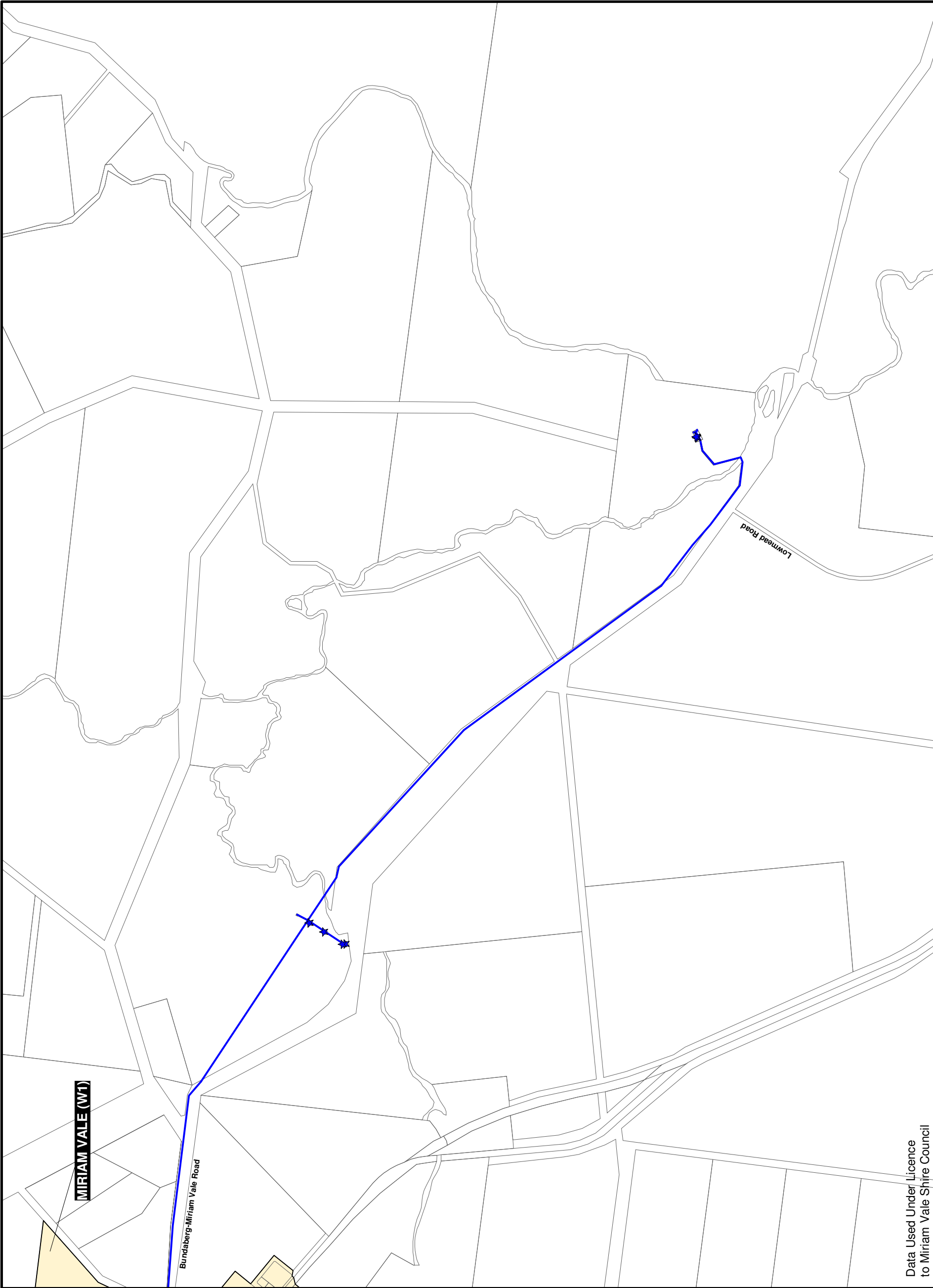
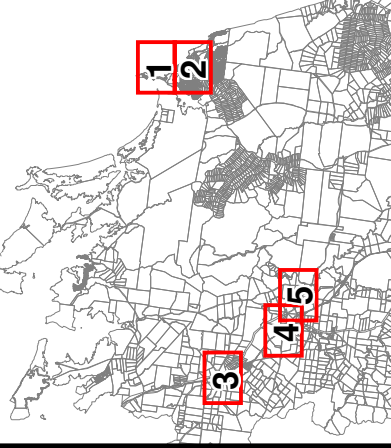


Scale 1 : 20 000 @ A3



Commencement Date
27 February 2009

KEY MAP



Data Used Under Licence
to Miriam Vale Shire Council

Drawn: C.A.

Checked: D.S.

Approved: N.C.

Date: 23/10/2008

Rev: 1.1



MIRIAM VALE SHIRE COUNCIL

PLANNING SCHEME POLICY - INFRASTRUCTURE CONTRIBUTIONS

WATER TRUNK INFRASTRUCTURE

PROJECT NUMBER:
0509-1

GRID:
5

DRAWING:
MVSC_ICP_WAT_005.WOR