










LEGEND

EXISTING STORMWATER TRUNK INFRASTRUCTURE

-  CULVERT
-  SCOUR PROTECTION
-  BRIDGE
-  FLOODWAY
-  LEVEE
-  OPEN DRAIN

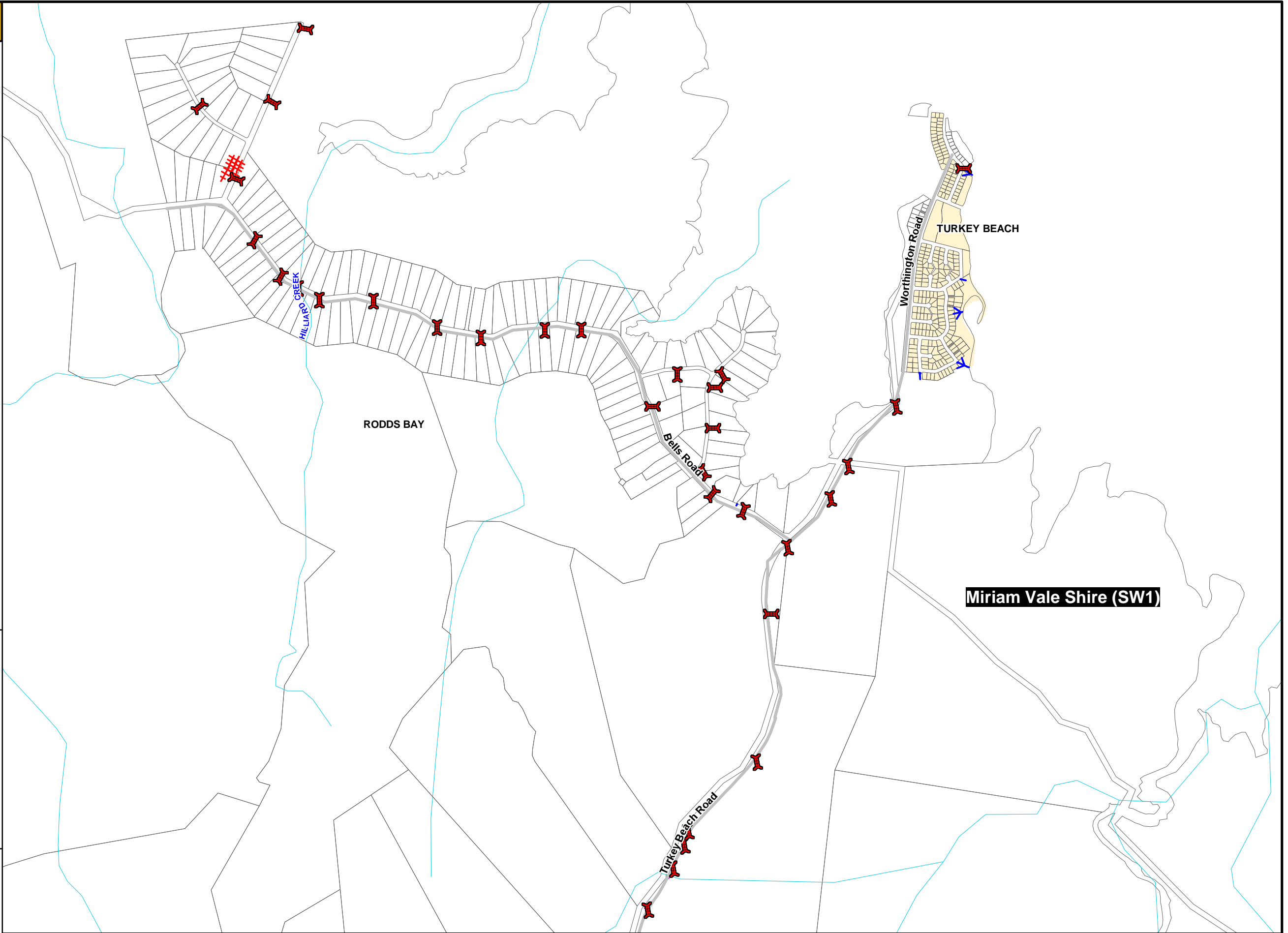
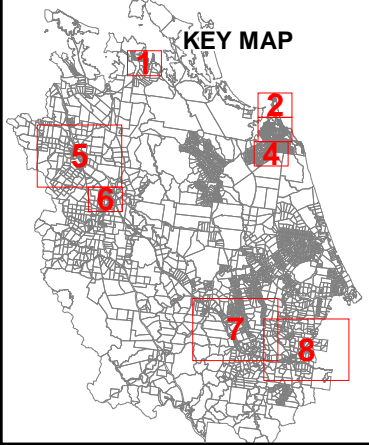
GENERAL

-  PROPERTY BOUNDARY
-  STORMWATER CONTRIBUTIONS CATCHMENT
-  WATERCOURSE

© The State of Queensland (Natural Resources and Mines) [2007].
 Based on Cadastral Data provided with the permission of the Department of Natural Resources and Mines (Current as at July 2007). While every care is taken to ensure the accuracy of this data, the Department of Natural Resources and Mines makes no representations or warranties about its accuracy, reliability, completeness or suitability for any particular purpose and disclaims all responsibility and all liability (including without limitation, liability in negligence) for all expenses, losses, damages (including indirect or consequential damage) and costs which you might incur as a result of the data being inaccurate or incomplete in any way and for any reason.



0 500 1,000
metres
Scale 1 : 20 000 @ A3



Miriam Vale Shire (SW1)



MIRIAM VALE SHIRE COUNCIL

PLANNING SCHEME POLICY - INFRASTRUCTURE CONTRIBUTIONS

Date: 12/06/2009
Rev: 1.2

STORMWATER TRUNK INFRASTRUCTURE







Commencement Date
26 October 2009

PROJECT NUMBER:
0509-1
GRID:
1
DRAWING:




M:\0509-1 Miriam Vale - PIP - ICS\Work\Mapinfo\Workspaces\Stormwater\081022_MVSC_ICP_SW_REV_1.1

LEGEND

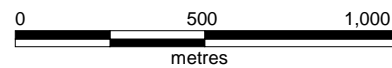
EXISTING STORMWATER TRUNK INFRASTRUCTURE

-  CULVERT
-  SCOUR PROTECTION
-  BRIDGE
-  FLOODWAY
-  LEVEE
-  OPEN DRAIN

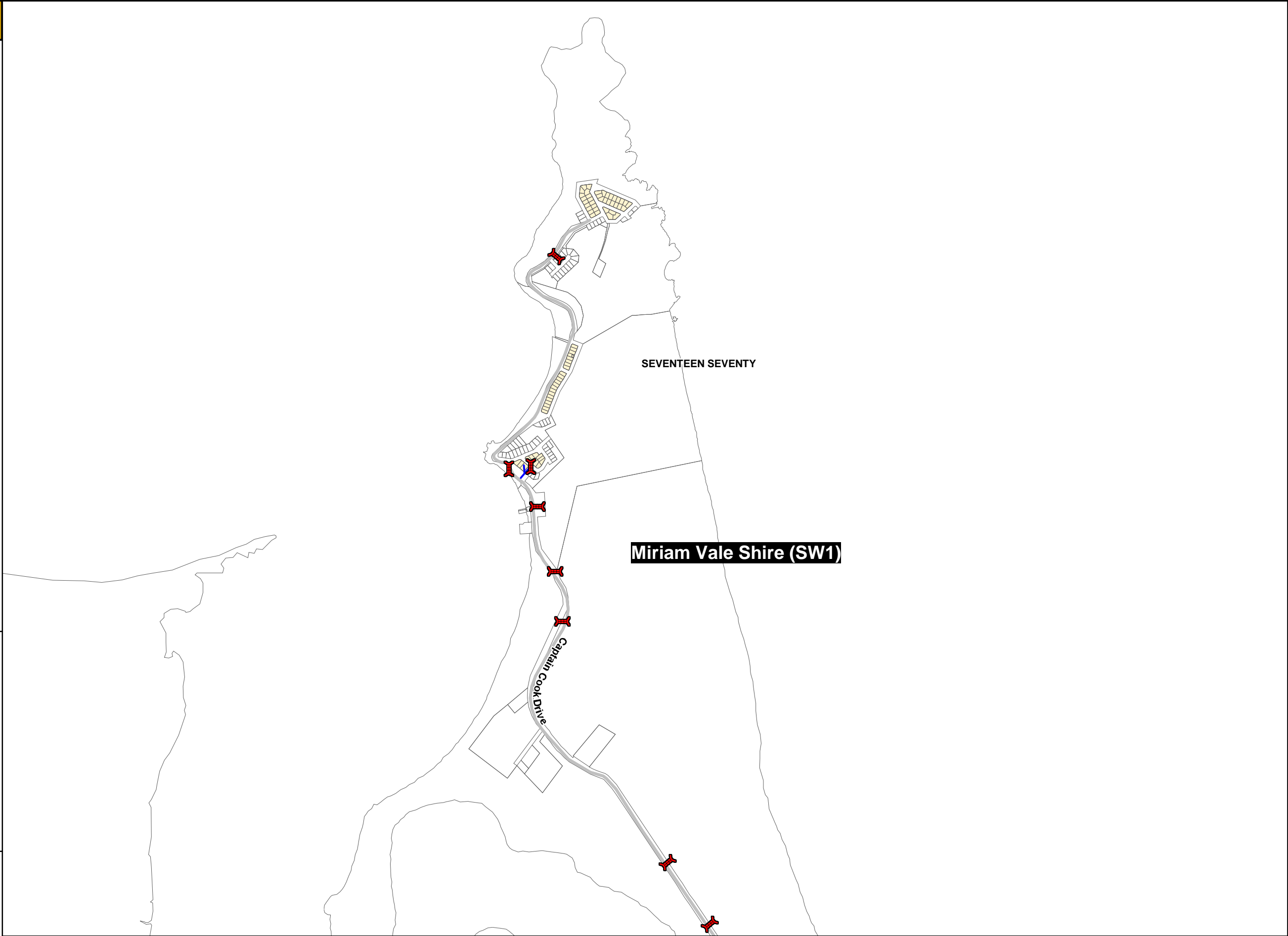
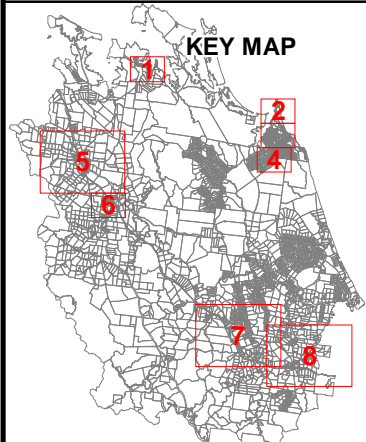
GENERAL

-  PROPERTY BOUNDARY
-  STORMWATER CONTRIBUTIONS CATCHMENT
-  WATERCOURSE

© The State of Queensland (Natural Resources and Mines) [2007].
 Based on Cadastral Data provided with the permission of the Department of Natural Resources and Mines (Current as at July 2007). While every care is taken to ensure the accuracy of this data, the Department of Natural Resources and Mines makes no representations or warranties about its accuracy, reliability, completeness or suitability for any particular purpose and disclaims all responsibility and all liability (including without limitation, liability in negligence) for all expenses, losses, damages (including indirect or consequential damage) and costs which you might incur as a result of the data being inaccurate or incomplete in any way and for any reason.



Scale 1 : 20 000 @ A3



Date: 12/06/2009
Rev: 1.2









MIRIAM VALE SHIRE COUNCIL	
PLANNING SCHEME POLICY - INFRASTRUCTURE CONTRIBUTIONS	
STORMWATER TRUNK INFRASTRUCTURE	Commencement Date 26 October 2009

PROJECT NUMBER: 0509-1
GRID: 2
DRAWING:




M:\0509-1 Miriam Vale - PIP - ICS\Work\Mapinfo\Workspaces\Stormwater\081022_MVSC_LCP_SW_REV_1.1

LEGEND

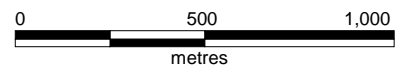
EXISTING STORMWATER TRUNK INFRASTRUCTURE

-  CULVERT
-  SCOUR PROTECTION
-  BRIDGE
-  FLOODWAY
-  LEVEE
-  OPEN DRAIN

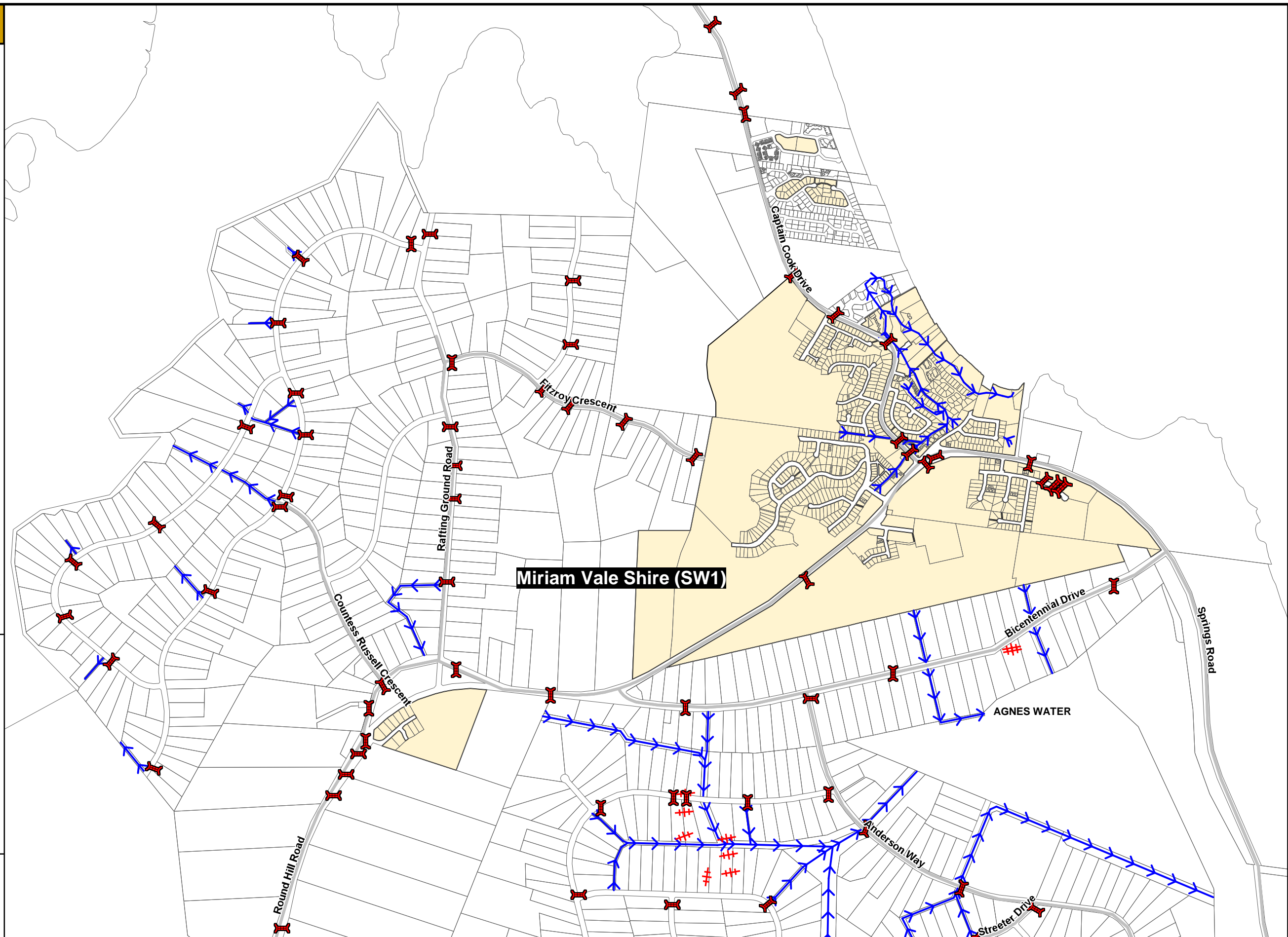
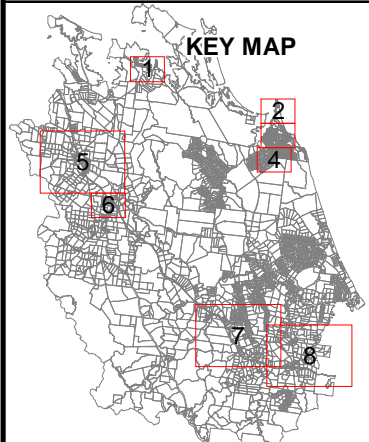
GENERAL

-  PROPERTY BOUNDARY
-  STORMWATER CONTRIBUTIONS CATCHMENT
-  WATERCOURSE

© The State of Queensland (Natural Resources and Mines) [2007].
 Based on Cadastral Data provided with the permission of the Department of Natural Resources and Mines (Current as at July 2007). While every care is taken to ensure the accuracy of this data, the Department of Natural Resources and Mines makes no representations or warranties about its accuracy, reliability, completeness or suitability for any particular purpose and disclaims all responsibility and all liability (including without limitation, liability in negligence) for all expenses, losses, damages (including indirect or consequential damage) and costs which you might incur as a result of the data being inaccurate or incomplete in any way and for any reason.



Scale 1 : 20 000 @ A3



MIRIAM VALE SHIRE COUNCIL

PLANNING SCHEME POLICY - INFRASTRUCTURE CONTRIBUTIONS

Date: 12/06/2009

Rev: 1.2

STORMWATER TRUNK INFRASTRUCTURE

Commencement Date
26 October 2009







PROJECT NUMBER:
0509-1

GRID:
3




DRAWING:

LEGEND

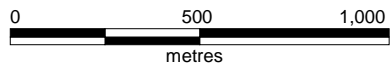
EXISTING STORMWATER TRUNK INFRASTRUCTURE

-  CULVERT
-  SCOUR PROTECTION
-  BRIDGE
-  FLOODWAY
-  LEVEE
-  OPEN DRAIN

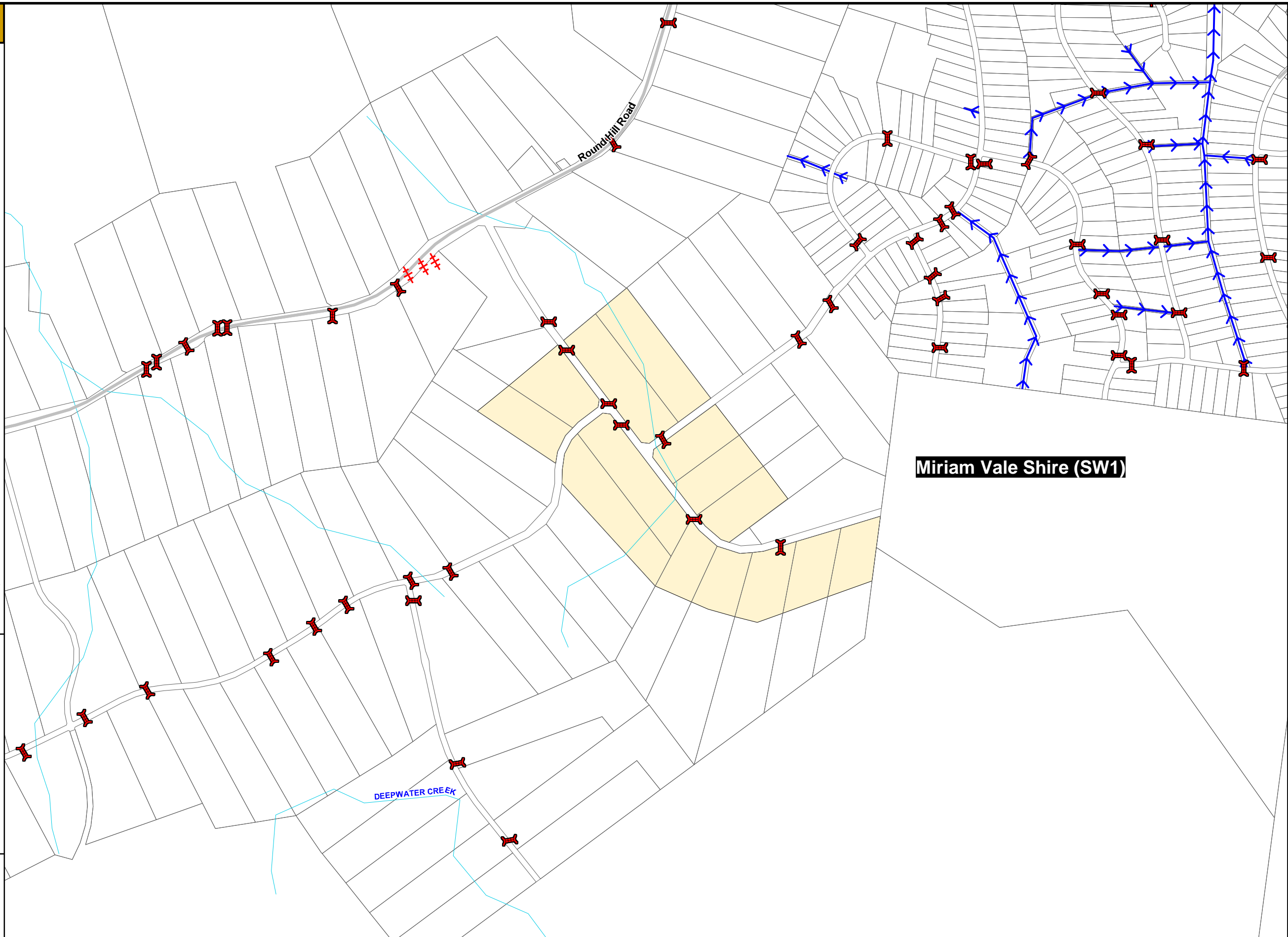
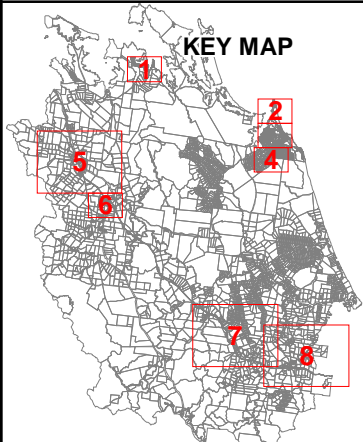
GENERAL

-  PROPERTY BOUNDARY
-  STORMWATER CONTRIBUTIONS CATCHMENT
-  WATERCOURSE

© The State of Queensland (Natural Resources and Mines) [2007].
 Based on Cadastral Data provided with the permission of the Department of Natural Resources and Mines (Current as at July 2007). While every care is taken to ensure the accuracy of this data, the Department of Natural Resources and Mines makes no representations or warranties about its accuracy, reliability, completeness or suitability for any particular purpose and disclaims all responsibility and all liability (including without limitation, liability in negligence) for all expenses, losses, damages (including indirect or consequential damage) and costs which you might incur as a result of the data being inaccurate or incomplete in any way and for any reason.



Scale 1 : 20 000 @ A3



Miriam Vale Shire (SW1)



MIRIAM VALE SHIRE COUNCIL

PLANNING SCHEME POLICY - INFRASTRUCTURE CONTRIBUTIONS

Date: 12/06/2009

Rev: 1.2

STORMWATER TRUNK INFRASTRUCTURE

Commencement Date
26 October 2009

PROJECT NUMBER:
0509-1







GRID:
4

DRAWING:




M:\0509-1 Miriam Vale - PIP - ICS\Work\Mapinfo\Workspaces\Stormwater\081022_MVSC_ICP_SW_REV_1.1

LEGEND

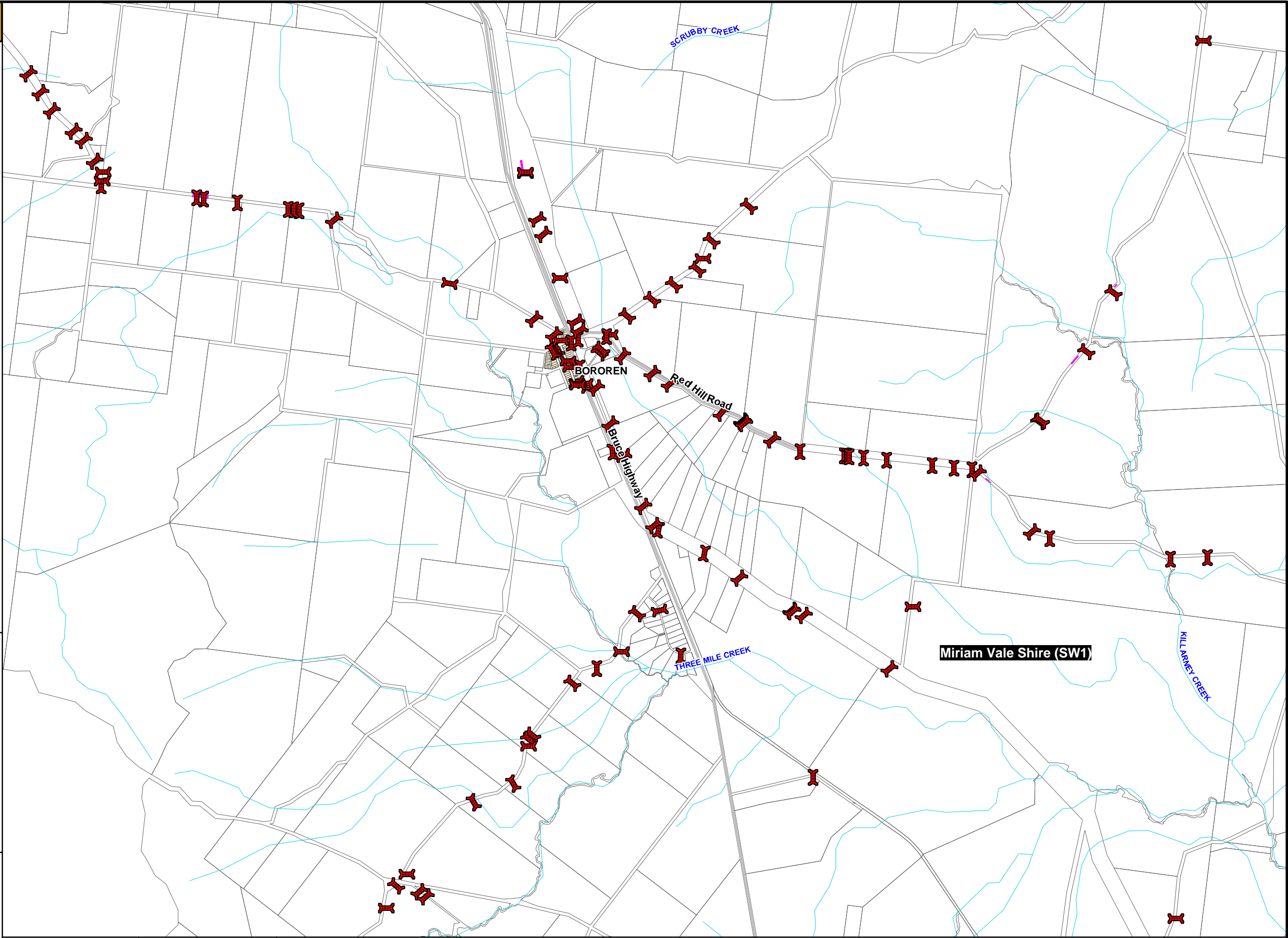
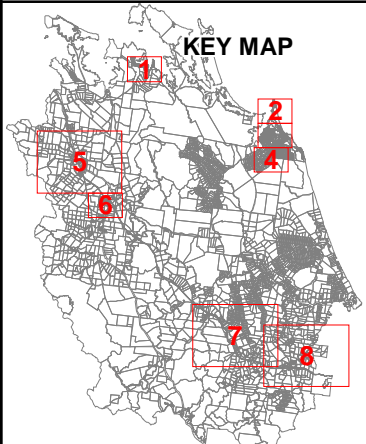
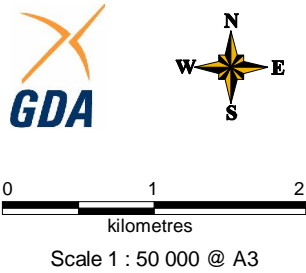
EXISTING STORMWATER TRUNK INFRASTRUCTURE

-  CULVERT
-  SCOUR PROTECTION
-  BRIDGE
-  FLOODWAY
-  LEVEE
-  OPEN DRAIN

GENERAL

-  PROPERTY BOUNDARY
-  STORMWATER CONTRIBUTIONS CATCHMENT
-  WATERCOURSE

© The State of Queensland (Natural Resources and Mines) [2007].
 Based on Cadastral Data provided with the permission of the Department of Natural Resources and Mines (Current as at July 2007). While every care is taken to ensure the accuracy of this data, the Department of Natural Resources and Mines makes no representations or warranties about its accuracy, reliability, completeness or suitability for any particular purpose and disclaims all responsibility and all liability (including without limitation, liability in negligence) for all expenses, losses, damages (including indirect or consequential damage) and costs which you might incur as a result of the data being inaccurate or incomplete in any way and for any reason.



MIRIAM VALE SHIRE COUNCIL

PLANNING SCHEME POLICY - INFRASTRUCTURE CONTRIBUTIONS

Date: 12/06/2009
Rev: 1.2

STORMWATER TRUNK INFRASTRUCTURE







Commencement Date
26 October 2009

PROJECT NUMBER:
0509-1
GRID:
5
DRAWING:




M:\0509-1 Miriam Vale - PIP_LCS\Work\MapInfo\Workspaces\Stormwater\081022_MVSC_LCP_SW_REV_1.1

LEGEND

EXISTING STORMWATER TRUNK INFRASTRUCTURE

-  CULVERT
-  SCOUR PROTECTION
-  BRIDGE
-  FLOODWAY
-  LEVEE
-  OPEN DRAIN

GENERAL

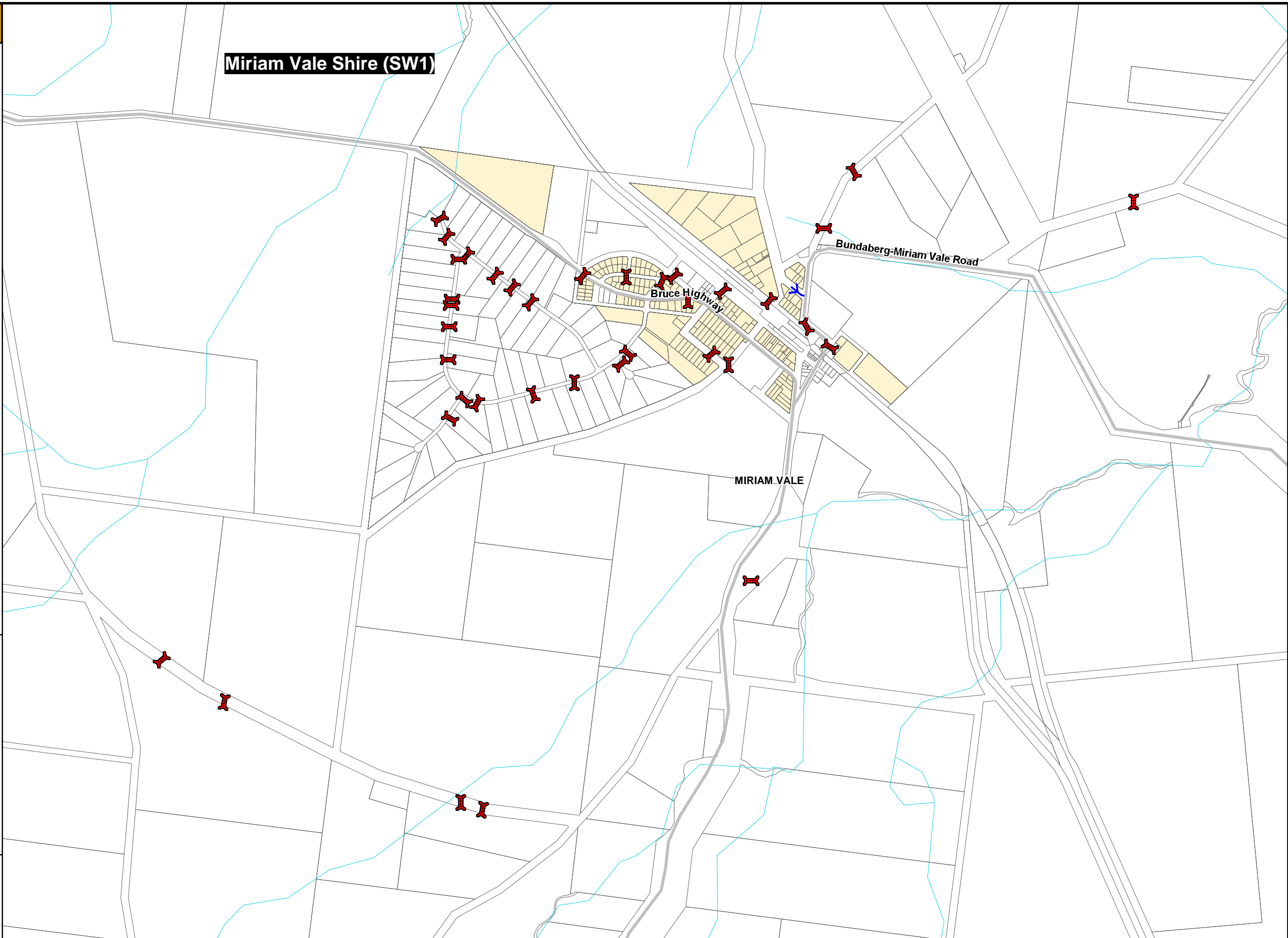
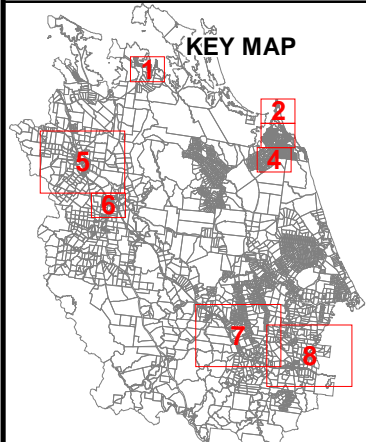
-  PROPERTY BOUNDARY
-  STORMWATER CONTRIBUTIONS CATCHMENT
-  WATERCOURSE

© The State of Queensland (Natural Resources and Mines) [2007].
 Based on Cadastral Data provided with the permission of the Department of Natural Resources and Mines (Current as at July 2007). While every care is taken to ensure the accuracy of this data, the Department of Natural Resources and Mines makes no representations or warranties about its accuracy, reliability, completeness or suitability for any particular purpose and disclaims all responsibility and all liability (including without limitation, liability in negligence) for all expenses, losses, damages (including indirect or consequential damage) and costs which you might incur as a result of the data being inaccurate or incomplete in any way and for any reason.



0 500 1,000
metres

Scale 1 : 20 000 @ A3



MIRIAM VALE SHIRE COUNCIL

PLANNING SCHEME POLICY - INFRASTRUCTURE CONTRIBUTIONS

Date: 12/06/2009

Rev: 1.2

STORMWATER TRUNK INFRASTRUCTURE

Commencement Date
26 October 2009

PROJECT NUMBER:
0509-1







GRID:
6

DRAWING:




M:\0509-1 Miriam Vale - PIP_LCS\Work\Mapinfo\Workspaces\Stormwater\081022_MVSC_ICP_SW_REV_1.1

LEGEND

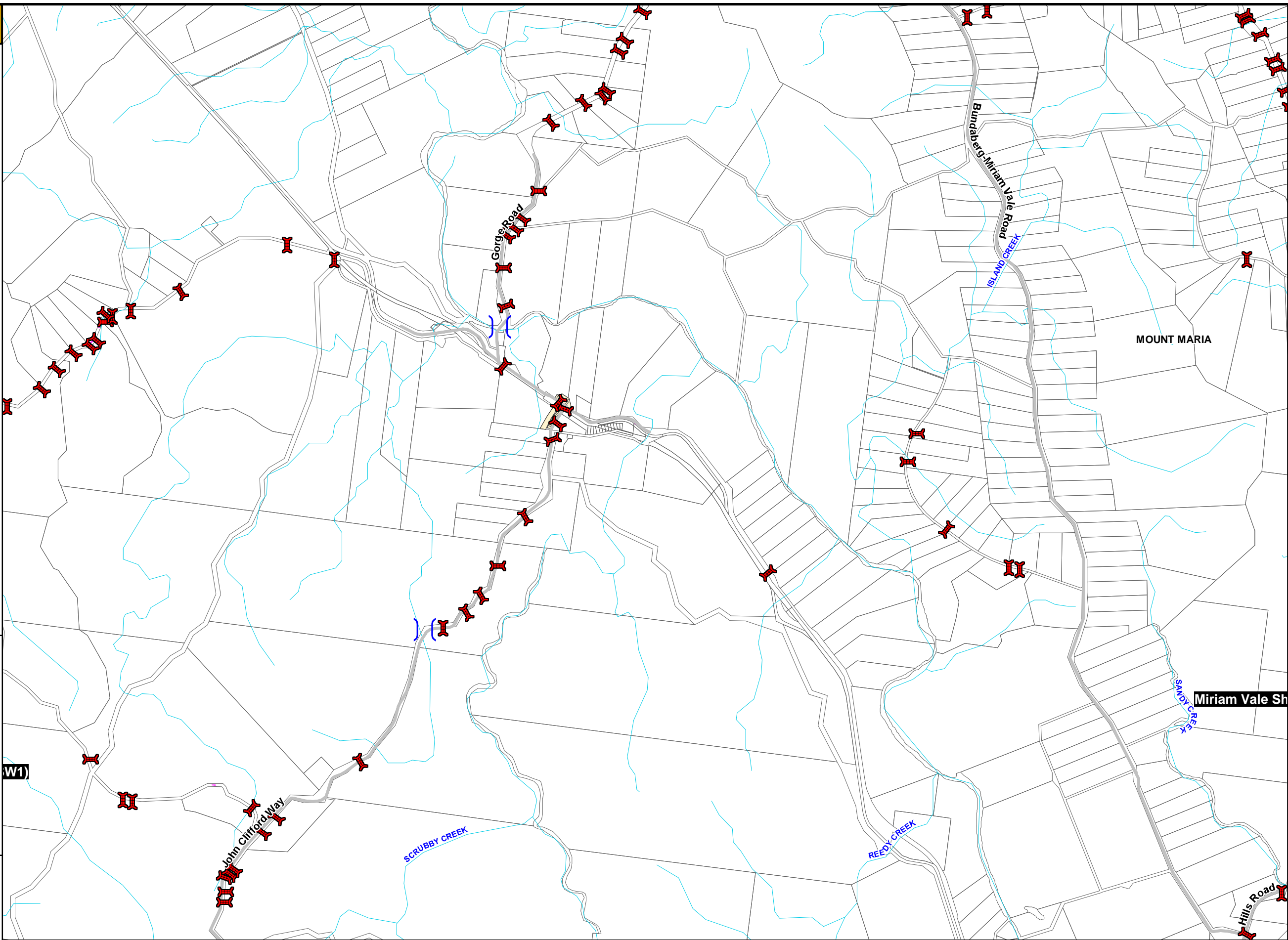
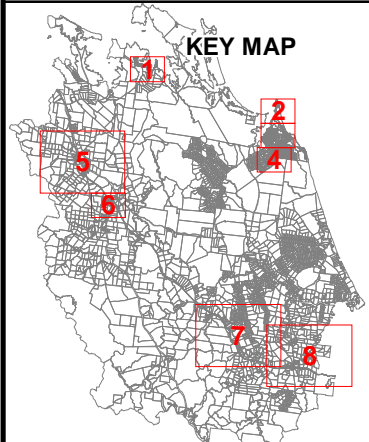
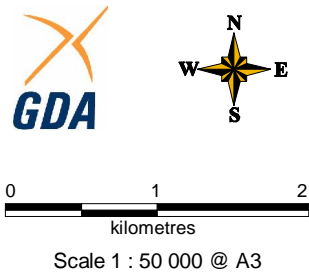
EXISTING STORMWATER TRUNK INFRASTRUCTURE

-  CULVERT
-  SCOUR PROTECTION
-  BRIDGE
-  FLOODWAY
-  LEVEE
-  OPEN DRAIN

GENERAL

-  PROPERTY BOUNDARY
-  STORMWATER CONTRIBUTIONS CATCHMENT
-  WATERCOURSE

© The State of Queensland (Natural Resources and Mines) [2007].
 Based on Cadastral Data provided with the permission of the Department of Natural Resources and Mines (Current as at July 2007). While every care is taken to ensure the accuracy of this data, the Department of Natural Resources and Mines makes no representations or warranties about its accuracy, reliability, completeness or suitability for any particular purpose and disclaims all responsibility and all liability (including without limitation, liability in negligence) for all expenses, losses, damages (including indirect or consequential damage) and costs which you might incur as a result of the data being inaccurate or incomplete in any way and for any reason.



MIRIAM VALE SHIRE COUNCIL

PLANNING SCHEME POLICY - INFRASTRUCTURE CONTRIBUTIONS

Date: 12/06/2009
 Rev: 1.2

STORMWATER TRUNK INFRASTRUCTURE







Commencement Date
 26 October 2009

PROJECT NUMBER:
 0509-1
 GRID: **7**
 DRAWING:




M:\0509-1 Miriam Vale - PIP_LCS\Work\MapInfo\Workspaces\Stormwater\081022_MVSC_LCP_SW_REV_1.1

LEGEND

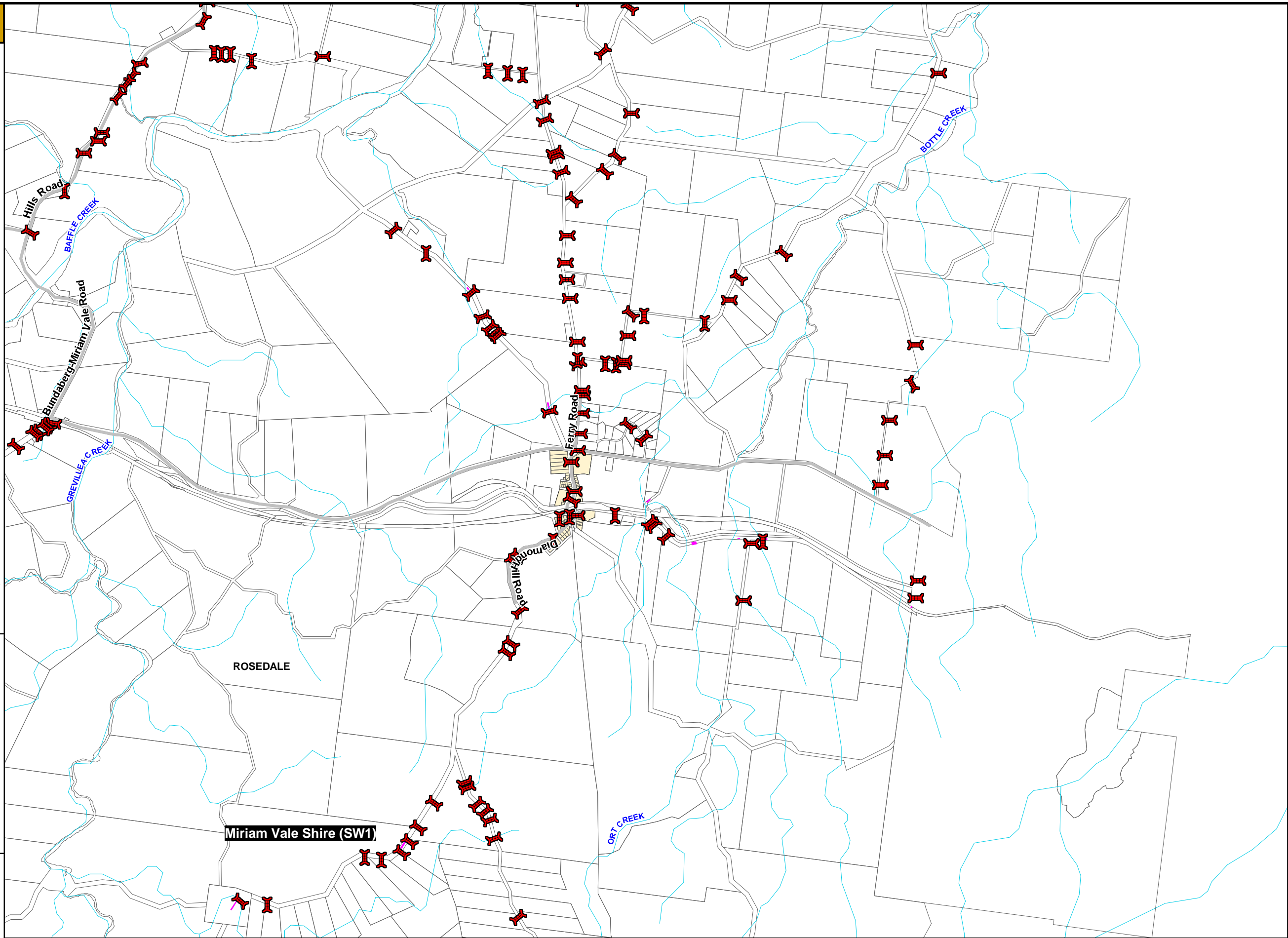
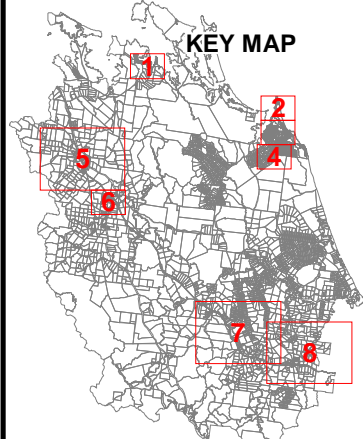
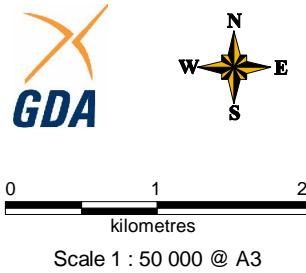
EXISTING STORMWATER TRUNK INFRASTRUCTURE

-  CULVERT
-  SCOUR PROTECTION
-  BRIDGE
-  FLOODWAY
-  LEVEE
-  OPEN DRAIN

GENERAL

-  PROPERTY BOUNDARY
-  STORMWATER CONTRIBUTIONS CATCHMENT
-  WATERCOURSE

© The State of Queensland (Natural Resources and Mines) [2007].
 Based on Cadastral Data provided with the permission of the Department of Natural Resources and Mines (Current as at July 2007). While every care is taken to ensure the accuracy of this data, the Department of Natural Resources and Mines makes no representations or warranties about its accuracy, reliability, completeness or suitability for any particular purpose and disclaims all responsibility and all liability (including without limitation, liability in negligence) for all expenses, losses, damages (including indirect or consequential damage) and costs which you might incur as a result of the data being inaccurate or incomplete in any way and for any reason.



MIRIAM VALE SHIRE COUNCIL

PLANNING SCHEME POLICY - INFRASTRUCTURE CONTRIBUTIONS

Date: 12/06/2009

Rev: 1.2

STORMWATER TRUNK INFRASTRUCTURE

Commencement Date
26 October 2009

PROJECT NUMBER:
0509-1

GRID:
8

DRAWING: