

LEGEND

EXISTING SEWERAGE TRUNK INFRASTRUCTURE

- Rising Main
- Gravity Main
- Treatment Plant
- Pump Station

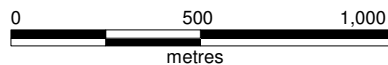
FUTURE SEWERAGE TRUNK INFRASTRUCTURE

- Rising Main
- Gravity Main
- Pump Station
- Treatment Plant

GENERAL

- Property Boundary
- Sewerage Contributions Catchment

© The State of Queensland (Natural Resources and Mines) [2007].
 Based on Cadastral Data provided with the permission of the Department of Natural Resources and Mines (Current as at July 2007). While every care is taken to ensure the accuracy of this data, the Department of Natural Resources and Mines makes no representations or warranties about its accuracy, reliability, completeness or suitability for any particular purpose and disclaims all responsibility and all liability (including without limitation, liability in negligence) for all expenses, losses, damages (including indirect or consequential damage) and costs which you might incur as a result of the data being inaccurate or incomplete in any way and for any reason.

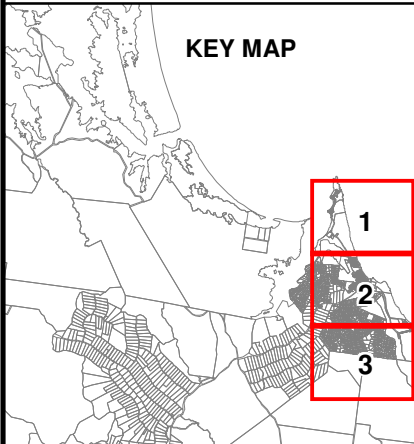


Scale 1 : 20 000 @ A3



Commencement Date
27 February 2009

KEY MAP



Data Used Under Licence
to Miriam Vale Shire Council

Drawn: C.A.
 Checked: D.S.
 Approved: N.C.
 Date: 24/10/2008
 Rev: 1.1



MIRIAM VALE SHIRE COUNCIL

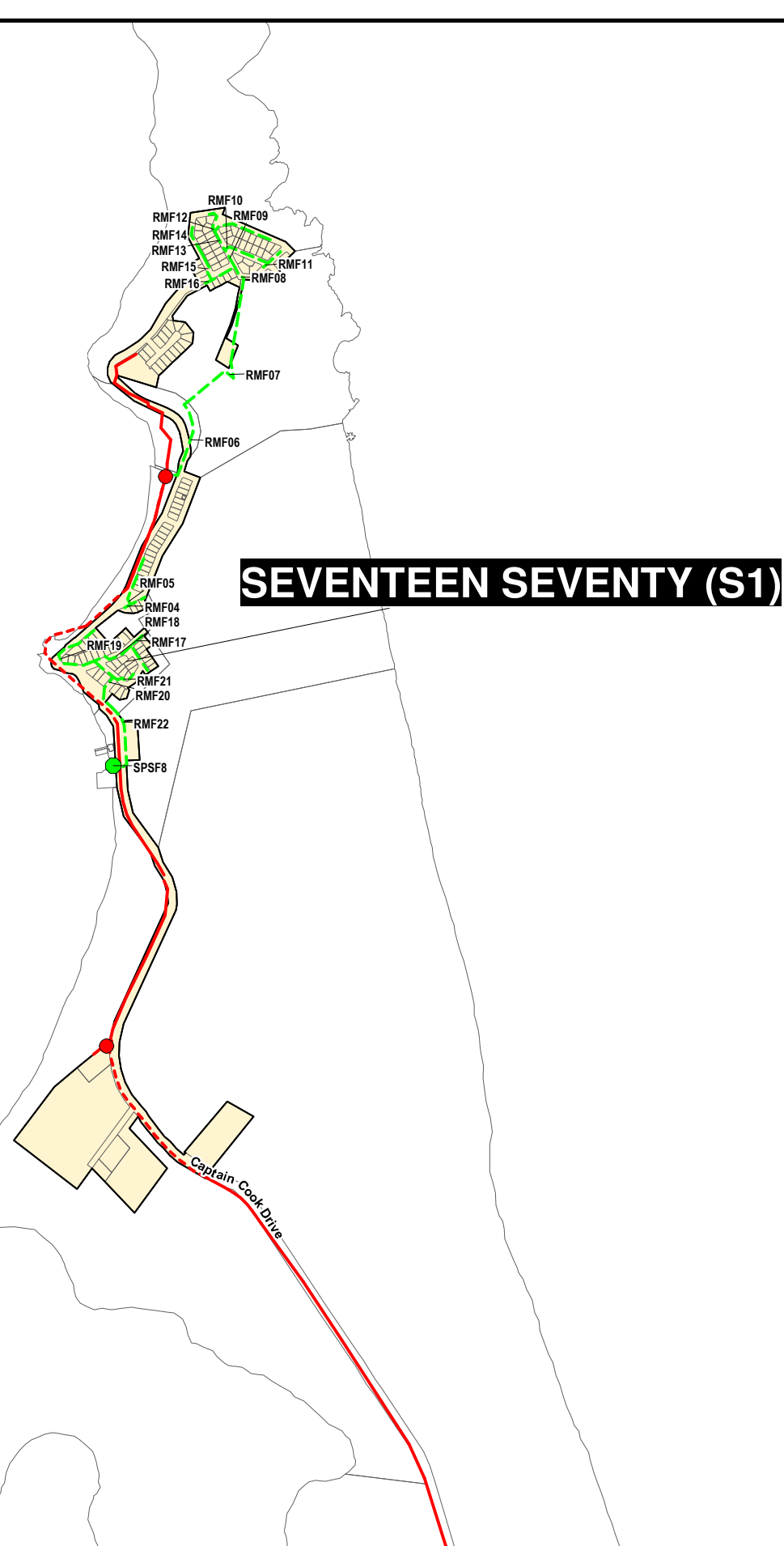
PLANNING SCHEME POLICY - INFRASTRUCTURE CONTRIBUTIONS

SEWERAGE TRUNK INFRASTRUCTURE

PROJECT NUMBER:
0509-1

GRID:
1

DRAWING:
MVSC_ICP_SEW_001.WOR



M:\0509-1 Miriam Vale - PIP - ICP - Work\Mapinfo\Workspaces\Stormwater\081024_MVSC_ICP_SEW_REV_1.1

LEGEND

EXISTING SEWERAGE TRUNK INFRASTRUCTURE

- Rising Main
- Gravity Main
- Treatment Plant
- Pump Station

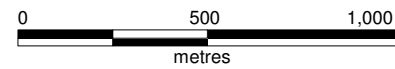
FUTURE SEWERAGE TRUNK INFRASTRUCTURE

- Rising Main
- Gravity Main
- Pump Station
- Treatment Plant

GENERAL

- Property Boundary
- Sewerage Contributions Catchment

© The State of Queensland (Natural Resources and Mines) [2007].
Based on Cadastral Data provided with the permission of the Department of Natural Resources and Mines (Current as at July 2007). While every care is taken to ensure the accuracy of this data, the Department of Natural Resources and Mines makes no representations or warranties about its accuracy, reliability, completeness or suitability for any particular purpose and disclaims all responsibility and all liability (including without limitation, liability in negligence) for all expenses, losses, damages (including indirect or consequential damage) and costs which you might incur as a result of the data being inaccurate or incomplete in any way and for any reason.

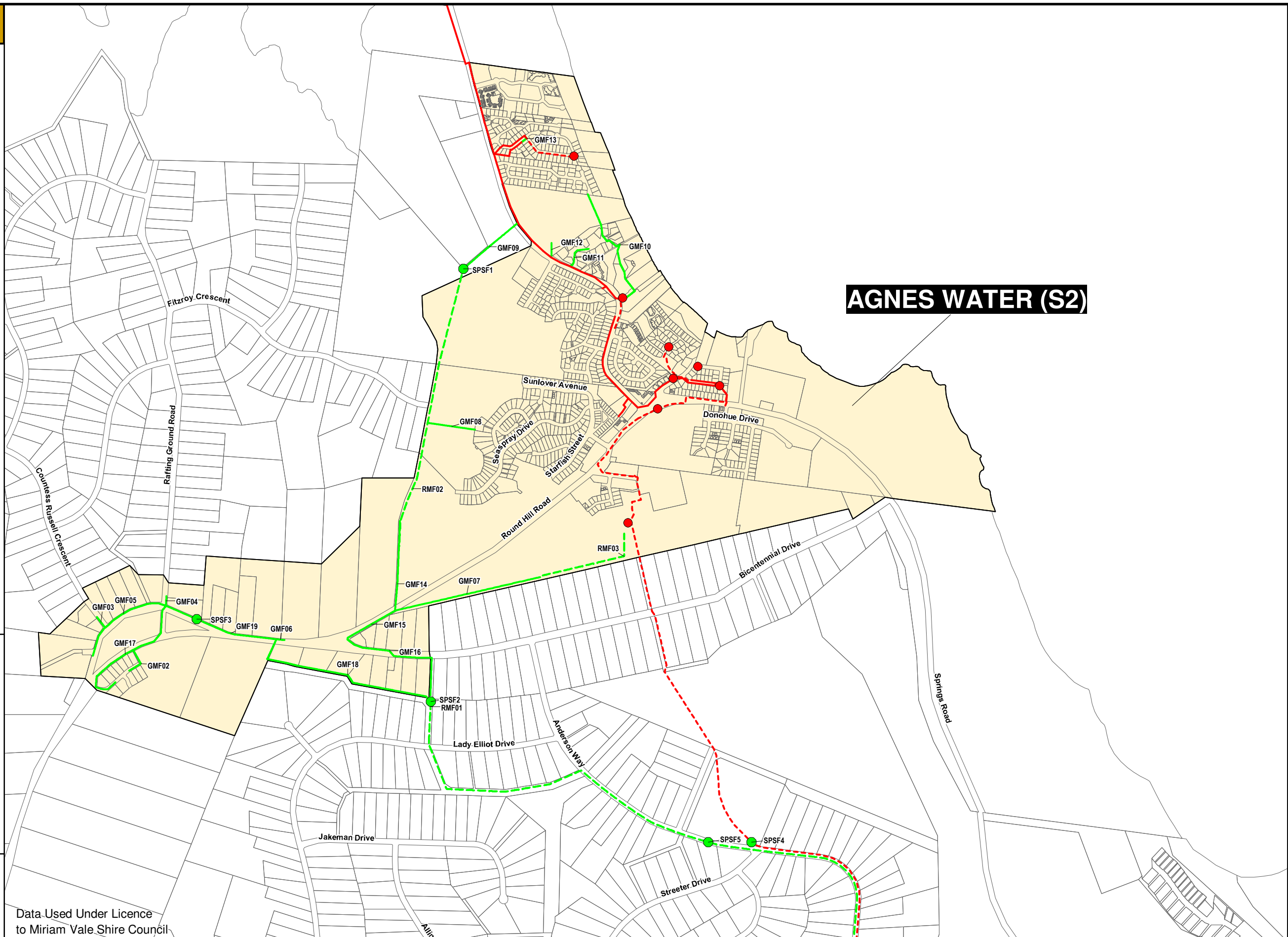
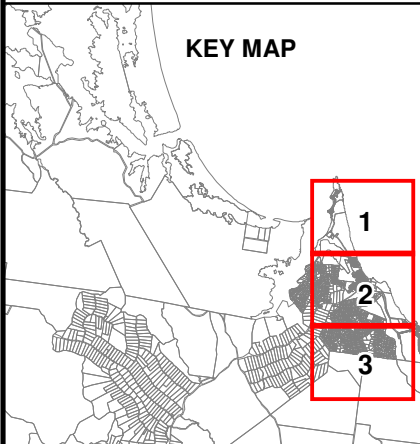


Scale 1 : 20 000 @ A3



Commencement Date
27 February 2009

KEY MAP



Data Used Under Licence
to Miriam Vale Shire Council

Drawn: C.A.

Checked: D.S.

Approved: N.C.

Date: 24/10/2008

Rev: 1.1



MIRIAM VALE SHIRE COUNCIL

PLANNING SCHEME POLICY - INFRASTRUCTURE CONTRIBUTIONS

SEWERAGE TRUNK INFRASTRUCTURE

PROJECT NUMBER:
0509-1

GRID:
2

DRAWING:
MVSC_ICP_SEW_002.WOR

M:\0509-1 Miriam Vale - PIP - ICSI\Work\Mapinfo\Workspaces\Stormwater\081024_MVSC_ICP_SEW_REV_1.1

LEGEND

EXISTING SEWERAGE TRUNK INFRASTRUCTURE

- - - Rising Main
- Gravity Main
- Treatment Plant
- Pump Station

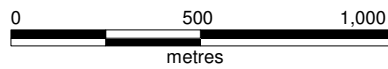
FUTURE SEWERAGE TRUNK INFRASTRUCTURE

- - - Rising Main
- Gravity Main
- Pump Station
- Treatment Plant

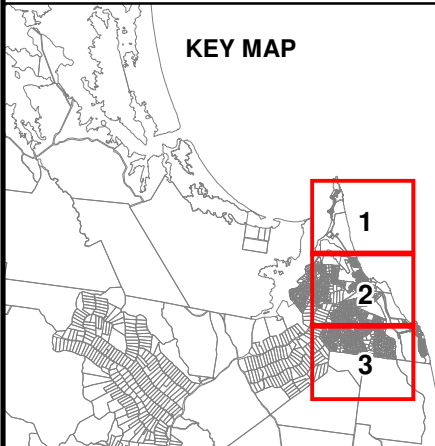
GENERAL

- Property Boundary
- Sewerage Contributions Catchment

© The State of Queensland (Natural Resources and Mines) [2007].
Based on Cadastral Data provided with the permission of the Department of Natural Resources and Mines (Current as at July 2007). While every care is taken to ensure the accuracy of this data, the Department of Natural Resources and Mines makes no representations or warranties about its accuracy, reliability, completeness or suitability for any particular purpose and disclaims all responsibility and all liability (including without limitation, liability in negligence) for all expenses, losses, damages (including indirect or consequential damage) and costs which you might incur as a result of the data being inaccurate or incomplete in any way and for any reason.



Scale 1 : 20 000 @ A3



Data Used Under Licence
to Miriam Vale Shire Council

Drawn: C.A.

Checked: D.S.

Approved: N.C.

Date: 24/10/2008

Rev: 1.1



MIRIAM VALE SHIRE COUNCIL

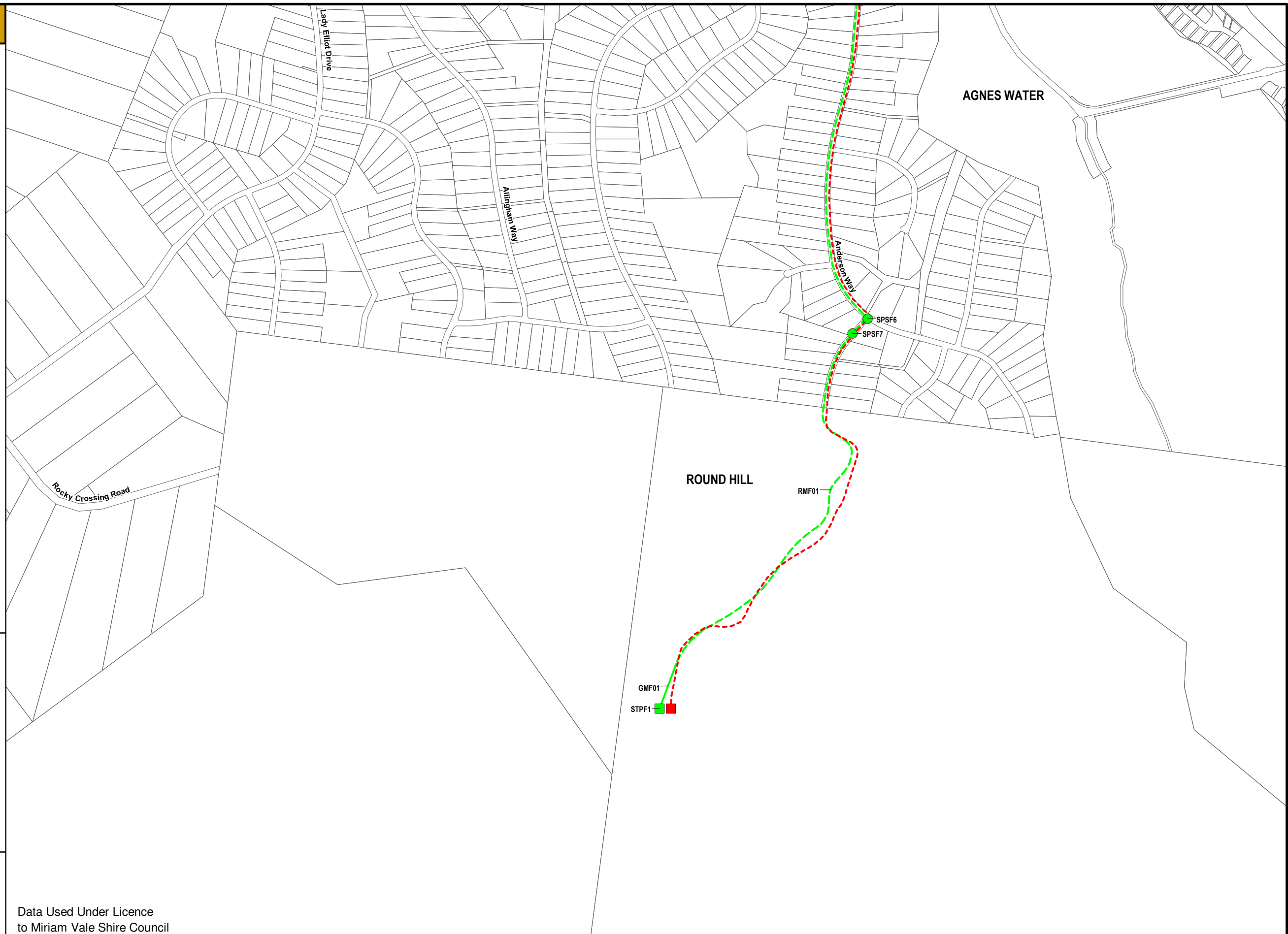
PLANNING SCHEME POLICY - INFRASTRUCTURE CONTRIBUTIONS

SEWERAGE TRUNK INFRASTRUCTURE

PROJECT NUMBER:
0509-1

GRID:
3

DRAWING:
MVSC_ICP_SEW_003.WOR



M:\0509-1 Miriam Vale - PIP_ICP\Work\MapInfo\Workspaces\Stormwater\081024_MVSC_ICP_SEW_REV_1.1