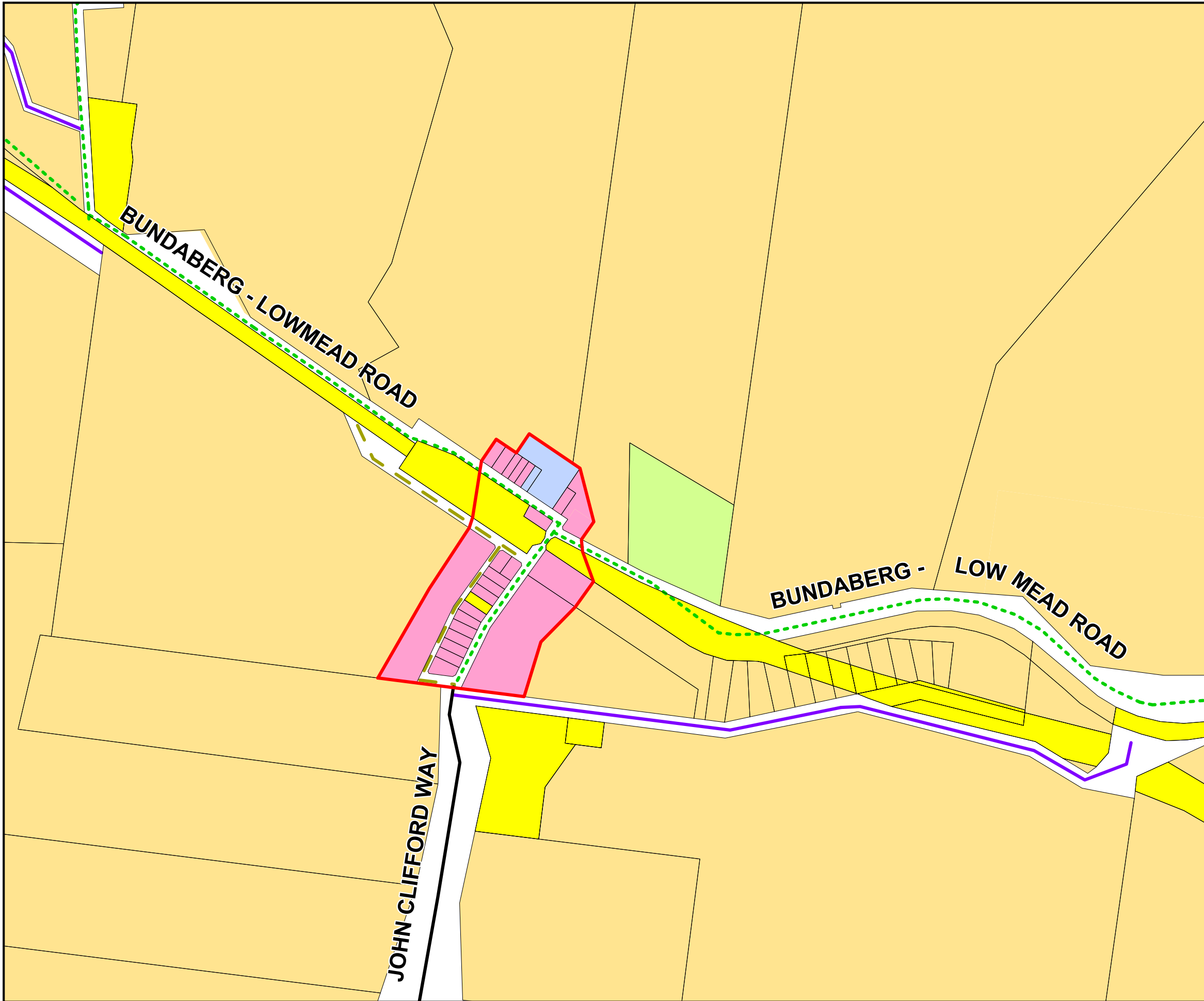
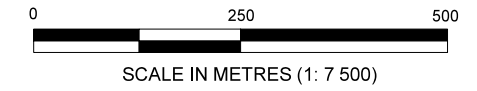
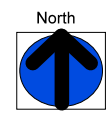


RURAL VILLAGES LOCALITY (LOWMEAD) - ZONING PLAN



- Zoning**
- Low Density Residential Zone
 - Medium Density Residential Zone
 - Special Residential Zone
 - Rural Zone
 - Rural Character Zone
 - Tourist Commercial Zone
 - Commercial Services Zone
 - Local Business Zone
 - District Business Zone
 - Light Industrial Zone
 - General Industrial Zone
 - Retail Showroom Zone
 - Special Uses Zone
 - Parkland & Open Space Zone
 - Conservation Zone

- Road Hierarchy**
- Access Lane/Place
 - Access Street/Road
 - Collector Street
 - Sub-arterial Road
 - Arterial Road (Highway)
 - Unclassified
 - Indicative Future Road Connection
 - Locality Boundary



This information has been prepared for Council's internal purpose and no other purpose. While every care is taken to ensure the accuracy of this data, neither Miriam Vale Shire Council nor the Department of Natural Resources, Mines and Energy makes no representations or warranties about its accuracy, reliability, completeness or suitability for any particular purpose and disclaims all responsibility and all liability (including without limitation, liability in negligence for all expenses, losses, damages (including indirect or consequential damage) and costs which you might incur as a result of the data being inaccurate or incomplete in any way and for any reason.

© The State of Queensland (Department of Natural Resources, Mines and Energy) 2004
Based on Cadastral Data provided with the permission of the Department of Natural Resources, Mines and Energy : May 2004



**Miriam Vale
Shire Council
Planning Scheme
Map 4.7.2**

Commencement Date 27 February 2009