

# Subordinate Local Law No. 4 (Local Government Controlled Areas, Facilities and Roads) 2011

## Contents

---

- Part 1 Preliminary .....2**
  - 1 Short title.....2
  - 2 Purpose and how it is to be achieved .....2
  - 3 Authorising local law .....2
  - 4 Definitions .....2
  
- Part 2 Use of local government controlled areas, facilities and roads.....2**
  - 5 Prohibited and restricted activities—Authorising local law, s 5(1) .....2
  - 6 Motor vehicle access in local government controlled areas—Authorising local law, s 6(1)(b).....3
  - 7 Prohibited vehicles—Authorising local law, s 6(3).....3
  - 8 Opening hours for local government controlled areas—Authorising local law, s 7(1).....3
  - 9 Permanent closure of local government controlled area—Authorising local law, s 8(3).....3
  
- Part 3 Matters affecting roads .....3**
  - 10 Notice requiring owner of land adjoining road to fence land—Authorising local law, s 9(3) .....3
  
- Schedule 1 Prohibited activities for local government controlled areas or roads .....5**
  
- Schedule 2 Restricted activities for local government controlled areas or roads .....14**
  
- Schedule 3 Motor vehicle access areas in local government controlled areas31**
  
- Schedule 4 Opening hours for local government controlled areas .....32**
  
- Schedule 5 Permanent closure of local government controlled areas .....33**
  
- Schedule 6 Identification of local government controlled areas .....34**
  
- Schedule 7 Dictionary .....36**

## **Part 1 Preliminary**

### **1 Short title**

This subordinate local law may be cited as *Subordinate Local Law No. 4 (Local Government Controlled Areas, Facilities and Roads) 2011*.

### **2 Purpose and how it is to be achieved**

- (1) The purpose of this subordinate local law is to supplement *Local Law No.4 (Local Government Controlled Areas, Facilities and Roads) 2011* in order to protect the health and safety of persons using local government controlled land, facilities, infrastructure and roads and preserve features of the natural and built environment and other aspects of the amenity of local government controlled land, facilities, infrastructure and roads.
- (2) The purpose is to be achieved by providing for—
  - (a) the regulation of access to local government controlled areas; and
  - (b) the prohibition or restriction of particular activities in local government controlled areas or roads.

### **3 Authorising local law**

The making of the provisions in this subordinate local law is authorised by *Local Law No.4 (Local Government Controlled Areas, Facilities and Roads) 2011* (the *authorising local law*).

### **4 Definitions**

- (1) Particular words used in this subordinate local law have the same meaning as provided for in the authorising local law.
- (2) The dictionary in schedule 7 defines particular words used in this subordinate local law.

## **Part 2 Use of local government controlled areas, facilities and roads**

### **5 Prohibited and restricted activities—Authorising local law, s 5(1)**

- (1) For section 5(1)(a) of the authorising local law, the activities prescribed in column 2 of schedule 1 are declared to be prohibited in the corresponding local government controlled area or road (or part thereof) mentioned in column 1 of schedule 1.
- (2) For section 5(1)(b) of the authorising local law, the activities prescribed in column 2 of schedule 2 are declared to be restricted in the corresponding local government controlled area or road (or part thereof) mentioned in column 1 of schedule 2, to the extent described in column 3 of schedule 2.

**6 Motor vehicle access in local government controlled areas—Authorising local law, s 6(1)(b)**

For section 6(1)(b) of the authorising local law, the areas prescribed in column 1 of schedule 3 are declared to be motor vehicle access areas.

**7 Prohibited vehicles—Authorising local law, s 6(3)**

For section 6(3) of the authorising local law, the specific types of motor vehicle prescribed in column 2 of schedule 3 are declared to be prohibited vehicles in the corresponding specified motor vehicle access area in column 1 of schedule 3.

**8 Opening hours for local government controlled areas—Authorising local law, s 7(1)**

- (1) For section 7(1) of the authorising local law, the times prescribed in column 2 of schedule 4 are declared to be the opening hours for the local government controlled areas mentioned in column 1 of schedule 4.
- (2) However, the local government may, from time to time, by resolution, declare times when a local government controlled area is open to the public.

**9 Permanent closure of local government controlled area—Authorising local law, s 8(3)**

The local government controlled areas described in schedule 5 are permanently closed to public access.

**Part 3 Matters affecting roads**

**10 Notice requiring owner of land adjoining road to fence land—Authorising local law, s 9(3)**

For section 9(3) of the authorising local law, the minimum standards for a fence that is the subject of a compliance notice under section 9(2) of the authorising local law are as follows—

- (a) the fence must be constructed of materials which are of sufficient strength to—
  - (i) restrain the types of animals to be contained in the area adjacent to the fence; and
  - (ii) stop the animals from escaping over, under or through the fence; and
- (b) the height of the fence must be sufficient to restrain the types of animals to be contained in the area adjacent to the fence from jumping or climbing over the fence; and
- (c) if an animal to be contained in the area adjacent to the fence has the ability to dig — the fence must include a barrier installed directly below the fence to prevent the animal digging its way underneath the fence; and
- (d) if the fence includes a gate — the gate must be kept closed and latched

except when in immediate use by a person entering or leaving the area adjacent to the fence.

## Schedule 1 Prohibited activities for local government controlled areas or roads

Section 5(1)

	<p style="text-align: center;"><b>Column 1</b></p> <p style="text-align: center;"><b>Local government controlled area or road</b></p>	<p style="text-align: center;"><b>Column 2</b></p> <p style="text-align: center;"><b>Prohibited activity</b></p>
1	All local government controlled areas within the local government area	<p>(a) Taking part in a protest or other riotous, disorderly, indecent, offensive, threatening or insulting behaviour;</p> <p>(b) Carrying or displaying a placard or other sign bearing an offensive or threatening message or image;</p> <p>(c) Injuring, misusing, defacing, marking or otherwise damaging a building or structure in a local government controlled area;</p> <p>(d) Entering or interfering with a building or structure associated with the water supply system, stormwater drain system or sewerage system of the local government unless the person entering or interfering with the building or structure is an emergency services officer entering or interfering with the building or structure in the course of his or her duties as an emergency services officer;</p> <p>(e) Camping, sleeping, occupying or remaining overnight unless the local government controlled area is a park or reserve;</p> <p>(f) Parking or standing a vehicle bearing a sign or advertisement that the vehicle is offered for sale or hire.</p>

2	All roads within the local government area	<ul style="list-style-type: none"> <li>(a) Causing an offensive liquid, sediment or substance to be discharged onto a road;</li> <li>(b) Intentionally or negligently damaging a road or a structure associated with a road;</li> <li>(c) Creating a nuisance on a road;</li> <li>(d) Camping, sleeping, occupying or remaining overnight in a vehicle stopped on a footpath, shared path, water-channel or gutter;</li> <li>(e) Parking or standing a vehicle bearing a sign or advertisement that the vehicle is offered for sale or hire.</li> </ul>
3	All local government cemeteries within the local government area including each local government cemetery identified in schedule 6	<ul style="list-style-type: none"> <li>(a) Interfering with a funeral or commemorative service lawfully conducted in a local government cemetery;</li> <li>(b) Selling or buying any article or thing;</li> <li>(c) Distributing or putting up any handbill, card, circular or advertisement;</li> <li>(d) Interfering with any tree, shrub or plant;</li> <li>(e) Taking part in any meeting other than a meeting of a religious or commemorative nature;</li> <li>(f) Discharging a firearm, except at a military or police funeral or other recognised type of funeral service ordinarily involving such discharge;</li> <li>(g) Damaging or disturbing or interfering with any memorial, inscription plaque, epitaph or inscription, or any flowers or tokens placed on or adjacent to a grave or niche;</li> <li>(h) Riding or driving or permitting to be ridden or driven, any vehicle of any description or any horse</li> </ul>

		<p>otherwise than on a paved roadway or path;</p> <p>(i) Engaging in conduct which is dangerous or creates a risk to the safety of members of the public;</p> <p>(j) Deliberately or recklessly damaging or destroying any building, fence, structure, improvement or other property;</p> <p>(k) Bringing an animal into or allowing an animal to be within a local government cemetery (other than for the purposes of a funeral or commemorative service);</p> <p>(l) Entering or being within a local government cemetery except for the purpose of visiting a grave, attending a funeral or maintaining or repairing a grave in accordance with a written authorisation of the chief executive officer.</p>
4	All parks and reserves within the local government area	<p>(a) Damaging or interfering with vegetation;</p> <p>(b) Discharging or carrying a firearm or other weapon or any kind of explosive device;</p> <p>(c) Throwing a stone, projectile or other missile;</p> <p>(d) Using or carrying a trap, snare or net;</p> <p>(e) Hitting a golf ball;</p> <p>(f) Behaving in a riotous, disorderly, indecent, offensive, threatening or insulting manner;</p> <p>(g) Carrying out an activity or behaving in a manner reasonably likely to injure, endanger, obstruct, inconvenience or cause fear or excessive annoyance to another person;</p> <p>(h) Interfering with a plant or any turf, sand, clay, soil or other material;</p> <p>(i) Interfering with any facility or</p>

		<p>equipment located at the park or reserve;</p> <p>(j) Disposing of any waste of any kind other than in a waste container provided for that purpose;</p> <p>(k) Depositing, storing or abandoning any goods;</p> <p>(l) Bathing in any ornamental pond or lake;</p> <p>(m) Using a boat, canoe, craft, surf ski, surf board or other recreational floating device in an ornamental pond or lake;</p> <p>(n) Any activity which fouls, litters, pollutes or interferes with a park or reserve or a facility in a park or reserve;</p> <p>(o) Permitting or allowing a water tap in a park or reserve to run water to waste;</p> <p>(p) Removing any timber or wood provided by the local government for use as firewood;</p> <p>(q) Propagating or cultivating any plant, vegetation or vegetative matter.</p>
5	All local government caravan parks within the local government area including each local government caravan park identified in schedule 6	<p>(a) Disposing of liquid waste other than at a drainage point provided for that purpose;</p> <p>(b) Disposing of waste other than in a waste container provided for that purpose;</p> <p>(c) Using facilities in a way that makes them unclean or insanitary;</p> <p>(d) Behaving in a riotous, disorderly, indecent, offensive, threatening or insulting manner;</p> <p>(e) Carrying out an activity or behaving in a manner reasonably likely to injure, endanger, obstruct, inconvenience or cause fear or excessive annoyance to another person;</p>



		<p>(f) Interfering with a plant or any turf, sand, clay, soil or other material;</p> <p>(g) Interfering with any facility or equipment located at the local government caravan park.</p>
6	The boat ramps and landings within the local government area identified in schedule 6	<p>(a) Carrying out maintenance or repairs to a ship on a boat ramp;</p> <p>(b) The activity of a person carrying out maintenance or repairs to a ship in the water around a boat ramp or landing unless the person has a reasonable excuse;</p> <p>(c) Wilfully breaking, destroying, damaging, defacing, disfiguring or writing upon a boat ramp, landing or a notice erected or displayed by the local government at a boat ramp or landing;</p> <p>(d) Wilfully damaging any lighting upon a boat ramp or a landing;</p> <p>(e) Riding an animal on a boat ramp or a landing;</p> <p>(f) Fishing from a boat ramp or a landing in a manner that obstructs or impedes, or is likely to obstruct or impede, ship, vehicular or pedestrian traffic on the boat ramp or landing;</p> <p>(g) Carrying a loaded or cocked spear gun on a boat ramp or a landing;</p> <p>(h) Lighting a fire on a boat ramp or a landing, whether in a container or otherwise;</p> <p>(i) Diving off a boat ramp or a landing;</p> <p>(j) A person causing themselves or any other person or object to fall or be projected into waters surrounding a boat ramp or a landing;</p> <p>(k) Obstructing another person's use of a boat ramp or landing;</p>

		<p>(l) Using a boat ramp or landing in a manner which is inconsistent with —</p> <p>(i) the safe, secure and efficient operation of the boat ramp or landing; or</p> <p>(ii) the protection of the environment at the boat ramp or landing; or</p> <p>(iii) the maintenance or improvement of the convenience of users of the boat ramp or landing.</p>
7	All local government swimming pools within the local government area including each local government swimming pool identified in schedule 6	<p>(a) Bringing any glass or any item made from glass into the swimming pool;</p> <p>(b) Bringing any animal onto the land on which the swimming pool is situated other than with the consent of an authorised person;</p> <p>(c) Engaging in conduct which is dangerous or which creates a risk to the safety of other users of the swimming pool;</p> <p>(d) Causing wilful damage to the swimming pool;</p> <p>(e) Behaving in a way that endangers the safety of, or causes a nuisance to, other users of the swimming pool;</p> <p>(f) If a person is more than 5 years of age — entering any part of the swimming pool which is set apart for the exclusive use of the opposite sex, other than for the purpose of rendering emergency assistance;</p> <p>(g) Entering the swimming pool whilst intoxicated or under the influence of a stupefying drug;</p> <p>(h) Entering the swimming pool whilst carrying or having possession of any alcohol or a stupefying drug;</p>

		<ul style="list-style-type: none"> <li>(i) Disposing of waste other than in a waste container provided by the local government for the purpose of the collection of waste;</li> <li>(j) Entering into the swimming pool if the person has an infectious or contagious disease or illness or a skin complaint;</li> <li>(k) Interfering with the property of another person at the swimming pool other than with the consent of the other person;</li> <li>(l) Entering the swimming pool unless the person has paid the entrance fee prescribed by the local government from time to time for entry to the swimming pool;</li> <li>(m) Using a season ticket for the swimming pool otherwise than in accordance with the rules of the local government for the use of a season ticket for the swimming pool;</li> <li>(n) Behaving in a threatening, abusive or insulting manner to another person at the swimming pool.</li> </ul>
8	All local government camping grounds within the local government area including each local government camping ground identified in schedule 6	<ul style="list-style-type: none"> <li>(a) Disposing of liquid waste other than at a drainage point provided for that purpose;</li> <li>(b) Disposing of waste other than in a waste container provided for that purpose;</li> <li>(c) Using facilities in a way that makes them unclean or insanitary;</li> <li>(d) Behaving in a riotous, disorderly, indecent, offensive, threatening or insulting manner;</li> <li>(e) Carrying out an activity or behaving in a manner reasonably likely to injure, endanger, obstruct, inconvenience or cause fear or excessive annoyance to another person;</li> </ul>

		<p>(f) Interfering with a plant or any turf, sand, clay, soil or other material;</p> <p>(g) Interfering with any facility or equipment located at the local government camping ground.</p>
9	All local government offices within the local government area	<p>(a) Obstructing or interfering with a person who is a local government employee or a contractor of the local government in the performance of the duties to be performed by the person at the local government office;</p> <p>(b) Disposing of waste other than in a waste container provided for that purpose;</p> <p>(c) Using facilities in a way that makes them unclean or insanitary;</p> <p>(d) Behaving in a riotous, disorderly, indecent, offensive, threatening or insulting manner;</p> <p>(e) Carrying out an activity or behaving in a manner reasonably likely to injure, endanger, obstruct, inconvenience or cause fear or excessive annoyance to another person;</p> <p>(f) Interfering with any facility or equipment located at the local government office;</p> <p>(g) Depositing, storing or abandoning any goods;</p> <p>(h) Any activity which fouls, litters, pollutes or interferes with the local government office or a facility in the local government office;</p> <p>(i) Wilfully breaking, destroying, damaging, defacing, disfiguring or writing upon any part of the local government office or a notice erected or displayed by the local government at the local government office;</p> <p>(j) Using any part of the local</p>

		<p>government office in a manner which is inconsistent with—</p> <p>(i) the safe, secure and efficient operation of the local government office; or</p> <p>(ii) the maintenance or improvement of the convenience of users of the local government office.</p>
10	<p>Each road bridge in the local government area identified as follows—</p> <p>(a) Matthew Flinders Bridge; and</p> <p>(b) John Oxley Bridge; and</p> <p>(c) South Trees Inlet Bridge.</p>	<p>(a) Undertaking an activity on or from a bridge identified in column 1, item 10 if the activity has the potential to—</p> <p>(i) cause an inconvenience, nuisance or danger to a person; or</p> <p>(ii) damage property ; or</p> <p>(iii) obstruct or interfere with the operation or use of the bridge.</p> <p>(b) Undertaking any of the following activities on or from a bridge identified in column 1, item 10—</p> <p>(i) playing upon, or fishing from, the bridge;</p> <p>(ii) diving or jumping from the bridge;</p> <p>(iii) throwing or dropping an object from the bridge.</p>

## Schedule 2 Restricted activities for local government controlled areas or roads

Section 5(2)

	<b>Column 1 Local government controlled area or road</b>	<b>Column 2 Restricted activity</b>	<b>Column 3 Extent of restriction</b>
1	All local government controlled areas within the local government area	Busking	Permitted only if authorised under the conditions of an approval for a prescribed activity.
2	All roads within the local government area	(a) The washing or cleansing, painting, repairing, alteration or maintenance of vehicles on a road (see s.66(3)(b) of the Transport Operations (Road Use Management) Act 1995, which permits local laws to regulate these activities on roads).	(a) Permitted only if the vehicle is temporarily disabled with a minor fault and the driver of the vehicle stops for no longer than is necessary for the performance of maintenance work limited to the minimum necessary to allow the vehicle to be moved from the road.
		(b) Busking	(b) Permitted only if authorised under the conditions of an approval for a prescribed activity.
3	All local government cemeteries within the local government area including each local government cemetery identified in schedule 6	(a) Carrying out a burial outside the hours during which burials may be performed as fixed by the local government.	(a) Permitted only— (i) between the hours of 9:00a.m. and 4:00p.m.; or (ii) with the written authorisation of the chief executive officer.
		(b) A disposing of human remains in a local government cemetery.	(b) Permitted only with the written authorisation of the chief executive

			officer of the local government.
		(c) Digging or preparing a grave in a local government cemetery.	(c) Permitted only if the grave is dug or prepared by a person employed by the local government or with the written authorisation of the sexton.
		(d) After a burial — reopening a grave for a further burial.	(d) Permitted only with the written authorisation of the sexton.
		(e) Exhuming a body or the remains of a body which has been buried in a local government cemetery.	(e) Permitted only with the written authorisation of the chief executive officer of the local government.
		(f) Bringing human remains into a local government cemetery.	(f) Permitted only— (i) with the written authorisation of the chief executive officer of the local government; and (ii) if the remains are enclosed in a coffin or other form of container appropriate to the proposed form of disposal.
		(g) Erecting or installing a memorial to a deceased person in a local government cemetery.	(g) Permitted only with the written authorisation of the chief executive officer of the local government.
		(h) Reserving a niche or site in a local government cemetery.	(h) Permitted only under the conditions of a written authorisation of the chief executive officer of the local government.
		(i) Carrying out maintenance or repair work on a memorial	(i) Permitted only— (i) by a member of the family of the

		to a deceased person in a local government cemetery.	<p>deceased person, or another person who has a proper interest in the maintenance of the memorial to the deceased person; and</p> <p>(ii) with the written approval of the sexton; and</p> <p>(iii) subject to conditions about how the work is to be carried out as are included in the written authorisation of the sexton.</p>
		(j) Entering or remaining in a local government cemetery after 6:00p.m. or before 6:00a.m. on any day.	<p>(j) Permitted if the person entering or remaining—</p> <p>(i) is a security provider employed by the local government to provide the services of a security provider at the local government cemetery; or</p> <p>(ii) is a police officer carrying out the functions of the officer's employment; or</p> <p>(iii) is an employee of the local government carrying out the functions of the employee at the local government cemetery, for example, prefuneral activities and cemetery maintenance</p>



			<p>activities under the supervision of the chief executive officer of the local government; or</p> <p>(iv) is authorised to enter and remain at the local government cemetery under the conditions of an approval for a prescribed activity, for example, the use of the local government cemetery for the supply of a service for profit, and in particular, the conduct of a historical tour of the local government cemetery.</p>
4	All parks and reserves within the local government area	(a) Lighting or maintaining a fire.	<p>(a) Permitted only if the fire is—</p> <p>(i) lit and maintained in a fireplace established by the local government for the purpose; or</p> <p>(ii) lit and maintained in accordance with the written authorisation of the chief executive officer of the local government.</p>
		(b) Sleeping, occupying or remaining overnight in a park or reserve.	<p>(b) Permitted only with the written authorisation of the chief executive officer of the local government.</p> <p>Also permitted without the written authorisation of the chief executive officer but only—</p>

			<p>(i) at the Calliope River Picnic Area for a maximum of 48 hours; and</p> <p>(ii) at Boynedale Crossing for a maximum of 72 hours; and</p> <p>(iii) at Futter Creek Environmental Park for a maximum of 72 hours.</p>
		(c) Conducting a social gathering or meeting of more than 25 people.	(c) Permitted only if authorised under the conditions of an approval for a prescribed activity.
		(d) Erecting or installing a building, structure or facility in, on, across or over a park or reserve.	(d) Permitted only if authorised under the conditions of an approval for a prescribed activity.
		(e) Conducting or taking part in an organised sporting activity of State, regional or national significance.	(e) Permitted only if authorised under the conditions of an approval for a prescribed activity.
		(f) Operating a model aircraft propelled by a motor.	(f) Permitted only with the written authorisation of the chief executive officer of the local government.
		(g) Using, storing or possessing fireworks.	(g) Permitted only with the written authorisation of the chief executive officer of the local government.
		(h) Operating a device which amplifies noise.	(h) Permitted only with the written authorisation of the chief executive officer of the local government.

		(i) Displaying a sign or advertisement.	(i) Permitted only if authorised under the conditions of an approval for a prescribed activity.
5	All local government caravan parks within the local government area including each local government caravan park identified in schedule 6	(a) Lighting or maintaining a fire in the open.	(a) Permitted only — (i) if the fire is in a fireplace or incinerator approved for the purpose by the local government; or (ii) with the written authorisation of an authorised person.
		(b) Camping, sleeping, occupying or remaining overnight in a caravan or complementary accommodation at a caravan site at a local government caravan park	(b) Permitted only if— (i) the person undertaking the activity maintains the caravan site and any caravan or complementary accommodation on the caravan site in a clean and sanitary condition; and (ii) the person deposits all waste in a waste container, or a waste disposal system, provided by the local government for the purpose; and (iii) the person does not use facilities at the local government caravan park in a way that makes them unclean or unsanitary; and (iv) the person who occupies the caravan site allows

			<p>onto the site no more persons than the limit fixed under a relevant approval or as notified by notice displayed by the local government at the local government caravan park; and</p> <p>(v) the person pays all fees for use of the caravan site in advance to the local government; and</p> <p>(vi) if required by the local government or an Act—the person enters into a written agreement with the local government about undertaking the activity at the local government caravan park; and</p> <p>(vii) at the end of the period of occupation of the caravan site — the person vacates and leaves the caravan site in a clean and tidy condition; and</p> <p>(viii) the person ensures that the caravan or complementary accommodation is not let or hired to another person; and</p> <p>(ix) the person ensures that the caravan site is kept and maintained in good repair and clean, tidy and sanitary condition; and</p>
--	--	--	---

			<p>(x) the person ensures that the caravan site is not left unoccupied for more than 2 days; and</p> <p>(xi) the person ensures that the activity does not cause a nuisance, annoyance, disturbance or inconvenience to other persons using the local government caravan park.</p> <p>(xii) if a person undertakes the activity at a short stay caravan park, the person must—</p> <p>(A) not undertake the activity at the short stay caravan park for a period of more than 42 consecutive days; and</p> <p>(B) if the person ceases undertaking the activity at, or leaves, the short stay caravan park — vacate, and not occupy, any caravan site or complementary accommodation at the short stay caravan park for at least 7 consecutive days; and</p> <p>(xiii) if a person</p>
--	--	--	--

			<p>undertakes the activity at the Miriam Vale showground reserve, the person must—</p> <p>(A) not undertake the activity at the Miriam Vale showground reserve for more than 7 days; and</p> <p>(B) if the person ceases undertaking the activity at, or leaves, the Miriam Vale showground reserve — vacate, and not occupy, any caravan site or complementary accommodation at the Miriam Vale showground reserve for at least 2 consecutive days.</p>
6	The boat ramps and landings within the local government area identified in schedule 6	(a) Driving or standing a vehicle on a boat ramp.	(a) Permitted only to launch or retrieve a ship from the boat ramp.
		(b) Launching or retrieving a ship at a boat ramp.	(b) Permitted only if the person launching or retrieving the ship does so as quickly as is reasonably possible.
		(c) Anchoring, mooring	(c) Permitted only if the

		or placing a ship in the water around a boat ramp or a landing.	anchoring, mooring or placing of the ship is not likely to obstruct another person's use of the boat ramp or landing.
		(d) Carrying out the rigging of a sailing ship on a boat ramp or landing.	(d) Permitted only if the carrying out of the rigging does not, or is not likely to, impede access to the boat ramp or landing.
		(e) Taking or driving a vehicle onto a boat ramp.	(e) Permitted only if the mass of the vehicle and its load (if any), together with any trailer that the vehicle is towing and its load (if any), is not more than—  (i) 5 tonnes; or  (ii) if the local government erects on or near the boat ramp a notice approved by the local government and displaying a greater mass—the greater mass.
		(f) Taking or driving a vehicle onto a landing.	(f) Permitted only if—  (i) the local government erects on or near the landing a notice that—  (A) is approved by the local government; and  (B) authorises the taking or driving of a vehicle on the landing for the purpose mentioned in

			<p>paragraph (ii); and</p> <p>(C) states the maximum mass of the vehicle and its load (if any) together with any trailer that the vehicle is towing and its load (if any) that may be taken or driven on the landing; and</p> <p>(ii) the vehicle is taken or driven on the landing only to take goods or passengers to, or pick up goods or passengers from, a ship moored at the landing.</p>
		(g) Taking or driving a vehicle onto a boat ramp or landing.	(g) Permitted only if the vehicle moves on wheels fitted with pneumatic or rubber tyres.
7	All local government swimming pools within the local government area, including each local government swimming pool identified in schedule 6	(a) Conducting— (i) a swimming club competition or carnival; or (ii) an inter-school or intra-school swimming competition or carnival; or (iii) learn to swim training, lifesaving training or competitive swimming training by a swimming club or school; or	(a) Permitted if authorised under the conditions of an approval for a prescribed activity.



		(iv) a private function.	
		(b) Bringing an object (including water sports equipment) into a swimming pool if the object is dangerous or may be used in a dangerous way.	(b) Permitted only with the written authorisation of an authorised person.
8	All local government camping grounds within the local government area including each local government camping ground identified in schedule 6	(a) Lighting or maintaining a fire in the open.	(a) Permitted only — (i) if the fire is in a fireplace or incinerator approved for the purpose by the local government; or (ii) with the written authorisation of an authorised person.
		(b) Camping, sleeping, occupying or remaining overnight at a camping site at a local government camping ground.	(b) Permitted only if— (i) the person undertaking the activity maintains the camping site, and any tent or other accommodation on the camping site, in a clean and sanitary condition; and (ii) the person deposits all waste in a waste container, or a waste disposal system, provided by the local government for the purpose; and (iii) the person does not use facilities at the local government camping ground in a way that makes

			<p>them unclean or unsanitary; and</p> <p>(iv) the person who occupies the camping site allows onto the site no more persons than the limit fixed under a relevant approval or as notified by notice displayed by the local government at the local government camping ground; and</p> <p>(v) the person pays all fees for use of the camping site in advance to the local government; and</p> <p>(vi) if required by the local government or an Act—the person enters into a written agreement with the local government about undertaking the activity at the local government camping ground; and</p> <p>(vii) at the end of the period of occupation of the camping site — the person vacates and leaves the camping site in a clean and tidy condition; and</p> <p>(viii) the person ensures that the camping site, tent or other accommodation is not let or hired to another person; and</p>
--	--	--	---

			<p>(ix) the person ensures that the camping site is kept and maintained in good repair and clean, tidy and sanitary condition; and</p> <p>(x) the person ensures that the camping site is not left unoccupied for more than 2 days; and</p> <p>(xi) the person ensures that not more than 1 tent or other accommodation occupies a camping site at the camping ground; and</p> <p>(xii) the person ensures that the activity does not cause a nuisance, annoyance, disturbance or inconvenience to other persons using the local government camping ground.</p>
9	All local government offices within the local government area	(a) The activity of a person bringing an animal onto, or permitting or allowing an animal to remain on, the local government office.	(a) Permitted only if— <p>(i) the animal is an assistance dog, a guide dog or a hearing dog; and</p> <p>(ii) the person is the handler of the dog.</p>
		(b) Entering or remaining at a local government office or a part of a local government office	(b) Permitted if— <p>(i) the local government office or relevant part of the local government office is a public place;</p>

			<p>and</p> <p>(ii) if the local government erects on or near the local government office or the relevant part of the local government office, a notice that is approved by the local government which authorises entry to the local government office or the relevant part of the local government office—the person complies with the requirements of the notice.</p>
10	Each bathing reserve or foreshore, and each part of a bathing reserve or foreshore identified as follows—		
	Agnes Water Main Beach	Bringing a motor vehicle onto, or driving a motor vehicle on, the bathing reserve or foreshore, or the part of the bathing reserve or foreshore.	<p>Permitted only if the motor vehicle is—</p> <p>(a) an essential services vehicle being used to provide the service for which it is designed or ordinarily used; or</p> <p>(b) a life-saving patrol vehicle being used to provide the service for which it is designed or ordinarily used; or</p> <p>(c) a shark control services vehicle being used to provide the service for which it is designed or ordinarily used.</p>
	Lilley's Beach	Bringing a motor vehicle onto, or driving a motor vehicle on, the bathing reserve or foreshore, or the	Permitted only if the motor vehicle is an essential services vehicle being used to provide the service for

		part of the bathing reserve or foreshore.	which it is designed or ordinarily used.  Also permitted if authorised under the conditions of an approval for a prescribed activity.
	Tannum Sands Beach	Bringing a motor vehicle onto, or driving a motor vehicle on, the bathing reserve or foreshore, or the part of the bathing reserve or foreshore.	Permitted only if the motor vehicle is—  (a) an essential services vehicle being used to provide the service for which it is designed or ordinarily used; or  (b) a life-saving patrol vehicle being used to provide the service for which it is designed or ordinarily used; or  (c) a shark control services vehicle being used to provide the service for which it is designed or ordinarily used.
	The Esplanade Boyne Island	Bringing a motor vehicle onto, or driving a motor vehicle on, the bathing reserve or foreshore, or the part of the bathing reserve or foreshore.	Permitted only if the motor vehicle is an essential services vehicle being used to provide the service for which it is designed or ordinarily used.
	Wild Cattle Island Beach	Bringing a motor vehicle onto, or driving a motor vehicle on, the bathing reserve or foreshore, or the part of the bathing reserve or foreshore.	Permitted only if the motor vehicle is—  (a) an essential services vehicle being used to provide the service for which it is designed or ordinarily used; or  (b) a life-saving patrol vehicle being used to provide the service for which it is designed or ordinarily used; or  (c) a shark control services vehicle being used to provide the service for which it is designed or ordinarily used.

			<p>Also permitted if the driver of the motor vehicle—</p> <ul style="list-style-type: none"><li>(a) has an estate or interest in land at Bangalee; or</li><li>(b) has a lease of an estate or interest in land at Bangalee; or</li><li>(c) is a bona fide guest or invitee of—<ul style="list-style-type: none"><li>(i) a person who has an estate or interest in land at Bangalee; or</li><li>(ii) a person who has a lease of an estate or interest in land at Bangalee.</li></ul></li></ul>
--	--	--	--

**Schedule 3      Motor vehicle access areas in local  
government controlled areas**

Sections 6 and 7

<b>Column 1</b> <b>Motor vehicle access areas</b>	<b>Column 2</b> <b>Prohibited vehicles</b>
No motor vehicle access area prescribed	

## **Schedule 4      Opening hours for local government controlled areas**

Section 8

<b>Column 1</b> <b>Local government controlled area</b>	<b>Column 2</b> <b>Opening hours</b>
No local government controlled areas mentioned	No opening hours declared



**Schedule 5      Permanent closure of local government  
controlled areas**

Section 9

No local government areas described.

## Schedule 6 Identification of local government controlled areas

### Section 5

#### Local government cemeteries

Facility Common Name	Street Address	Real Property Description	
		Lot	Plan
Gladstone Cemetery	55 Dawson Highway, New Auckland	389	CTN 1718 CA RESERVE 79, Clinton
Port Curtis Cemetery	Aerodrome Road, Clinton	2 6	RP617719, Clinton RP609370, Clinton
Boyne Tannum Memorial Parklands	Pioneer Drive, Boyne Island	35	CTN 1238
Calliope Cemetery	60 Morcom Street, Calliope	161	C 8105
Mount Larcom Cemetery	47 Popenia Road, Mount Larcom	111	DS 88
Nagoorin Cemetery	33 Gentle Annie Road, Nagoorin	3	CTN 454
Builyan Cemetery	6695 Gladstone-Monto Road, Builyan	12	CTN 197
Raglan Cemetery	75 Hourigan Creek Road, Raglan	25	C 8258
Targinie Cemetery	433 Targinie Road, Targinie	95	DS 287
Bororen Cemetery	Bruce Highway, Bororen	19	FD 141
Miriam Vale Cemetery	Blomfield Street, Miriam Vale	99	FD 204
Rosedale Cemetery	Ferry Road, Rosedale	33	FD 218

#### Local government caravan parks

Facility Common Name	Street Address	Real Property Description	
		Lot	Plan
Workman's Beach Camp Grounds	Springs Road, Agnes Water	52	SP 155903
Oaks	Curtis Island	16	CTN 1760
South End	Curtis Island	4	SP 160574
Miriam Vale showground reserve	Bruce Highway, Miriam Vale	25	FD556

#### Boat ramps and landings

Facility ID	Facility Common Name	Facility Location	Facility Type
CP11	Tannum Sands, Boat Ramp Road	North Bank of Wild Cattle Creek	Boat ramp
CP12	Ibis Park, Tiller Court	South Bank of Boyne River – Tannum Sands	Boat ramp
CP21	Boyne Island, Wyndham Road – David Bray Park	North Bank of Boyne River	Boat ramp
CP26	Boyne Island, Alexander Street	Tarcoola Estate – North Bank Boyne River	Boat ramp
CP41	Calliope River, Bruce Highway	South Bank – via Old Highway Road	Boat ramp

CP51	The Narrows – South of Ramsay Crossing	South of Ramsay Crossing	Boat ramp
CP52	The Narrows – Ramsay Crossing	Ramsay Crossing – via Mt Larcom	Boat ramp
GL11	Toooloa, Gladstone – Bernarby Road	South Trees Inlet – Toooloa	Boat ramp
MV11	Baffle Creek, Ferry Road	South Bank of Baffle Creek (old ferry crossing)	Boat ramp
MV15	Baffle Creek (Wartberg) – Old Ferry Crossing	North Bank of Baffle Creek	Boat ramp
MV21	Town of Seventeen Seventy, Captain Cook Drive	Round Hill Creek – Bustard Bay	Boat ramp and landing
MV31	Turkey Beach, Hancock Street	Rodds Harbour	Boat ramp
GL21	Curtis Island, Southend	Port Curtis	Boat ramp
GL31	Gladstone, Hanson Road	Calliope River – near Gladstone Power Station	Boat ramp
GL81	Gladstone, Goondoon Street	Auckland Inlet – near O’Connell Wharf	Boat ramp
GL86	Gladstone, Morgan Street	Auckland Inlet	Boat ramp

### **Local government swimming pools**

Facility Common Name	Street Address	Real Property Description	
		Lot	Plan
Gladstone Aquatic Centre	60 Tank Street, Gladstone	408	CTN 1628
Mt Larcom Swimming Pool	10 The Narrows Road, Mt Larcom	156	DS 592

### **Local government camping grounds**

Facility Common Name	Street Address	Real Property Description	
		Lot	Plan
Lilley’s Beach	Boyne Island	4	SP 144771

## Schedule 7 Dictionary

### Section 4

**accommodation**, at a local government caravan park, means—

- (a) a caravan; or
- (b) a complementary accommodation.

**animal** has the meaning given in *Local Law No. 2 (Animal Management) 2011*.

**assistance dog** has the meaning given in the *Guide, Hearing and Assistance Dogs Act 2009*.

**authorised person** has the meaning given in *Local Law No. 1 (Administration) 2011*.

**Bangalee** means the area identified (shaded in black) in the map which forms appendix F.

**bathing reserve** has the meaning given in *Local Law No. 6 (Bathing Reserves) 2011*.

**bona fide park user** means a person who is using or intends to use a park or reserve for a lawful purpose relevant to the function of the park or reserve.

**building** has the meaning given in the *Building Act 1975*.

**busking** means a musical or theatrical performance undertaken by a person—

- (a) to entertain the public; and
- (b) seeking voluntary reward for the performance.

**camping**, at a place, includes sleeping, occupying or remaining overnight at the place.

**camping ground** means land that is approved by the local government for camping but does not include a caravan park.

**camping site** means a part of a camping ground which is designated for occupation by a tent, inclusive of ropes, poles, supports and pegs incidental to the erection and use of the tent.

**caravan** has the meaning given in *Local Law No. 1 (Administration) 2011*.

**caravan park** means a place for parking and residing in caravans, including a place that provides also for complementary accommodation.

**caravan site**, at a local government caravan park, means a part of the local government caravan park which is designated for a single accommodation of a particular type.

**complementary accommodation** has the meaning given in *Subordinate Local Law No. 1.8 (Operation of Caravan Parks) 2011*.

**driver** has the meaning given in the *Transport Operations (Road Use Management) Act 1995*.

**emergency services officer** means—

- (a) an officer of the Queensland Ambulance Service or an Ambulance Service of another State; or
- (b) an officer of the Queensland Fire and Rescue Service or a Fire and Rescue Service of another State; or
- (c) an officer or employee of another entity with the written permission of the Commissioner of the Police Service; or
- (d) an officer of the State Emergency Service or a State Emergency Service of another State; or
- (e) an officer or employee of an authority permitted by law to conduct utility installation or utility maintenance; or
- (f) an officer of Emergency Management Queensland.

**environmental nuisance** has the meaning given in the *Environmental Protection Act 1994*.

**Esplanade Boyne Island** means the bathing reserve, foreshore and esplanade on the northern bank of the Boyne River between Bray Park and Wyndham Park more particularly identified in the map which forms appendix D.

**essential services vehicle** means a motor vehicle that is in the care and control of an officer of—

- (a) an emergency services officer; or
- (b) another person specified by subordinate local law.

**footpath** has the meaning given in the *Transport Operations (Road Use Management) Act 1995*.

**foreshore** means foreshore placed under the control of the local government as foreshore under the Act.

**goods** includes wares, merchandise, chattels, money, stone, timber, metal, fluid and any other article, substance or material whatsoever.

**guide dog** has the meaning given in the *Guide, Hearing and Assistance Dogs Act 2009*.

**handler** has the meaning given in the *Guide, Hearing and Assistance Dogs Act 2009*.

**hearing dog** has the meaning given in the *Guide, Hearing and Assistance Dogs Act 2009*.

**interfere** means prevent from continuing or being carried out properly, get in the way of, or handle or adjust without permission, and **interference** has a corresponding meaning.

**John Oxley Bridge** means the bridge which connects Hampton Drive, Tannum Sands and Centenary Drive, Boyne Island.

**landing** includes jetty, pontoon and wharf.

**life-saving club** has the meaning given in *Local Law No. 6 (Bathing Reserves) 2011*.

**life-saving patrol vehicle** means a motor vehicle that is in the care or control of a member of a recognised life-saving club assigned by the club or SLSQ to patrol a bathing reserve, or part of a bathing reserve, at a particular time.

**Lilley's Beach** means the bathing reserve, foreshore and esplanade from the mouth of the Boyne River north of Wyndham Park to Lilley's Inlet more particularly identified in the map which forms appendix B.

**local government camping ground** means a camping ground under the control of the local government, including a camping ground located on land owned by the local government or on land for which the local government is the trustee.

**local government caravan park** means a caravan park under the control of the local government, including a caravan park located on land owned by the local government or on land for which the local government is the trustee.

**local government cemetery** has the meaning given in *Local Law No. 1 (Administration) 2011*.

**local government employee** has the meaning given in the *Local Government Act 2009*.

**local government office** includes—

- (a) the public office of the local government; and
- (b) each place used by the local government for local government administration or management purposes.

**local government swimming pool** means a swimming pool under the control of the local government, including a swimming pool located on land owned by the local government or on land for which the local government is the trustee.

**Matthew Flinders Bridge** means the bridge over Auckland Creek which connects Central Lane and Bryan Jordan Drive, Gladstone.

**memorial** includes—

- (a) a headstone; and
- (b) an inscribed plaque or commemorative plate; and
- (c) monumental, ornamental or other structures erected on a grave site; and
- (d) anything else erected or placed to mark the site where human remains have been buried or placed, or to commemorate a deceased person.

**Miriam Vale showground reserve** means the Miriam Vale showground reserve, Bruce Highway, Miriam Vale, located on land more particularly described as lot 25 on plan FD556.

**motor vehicle** has the meaning given in the *Transport Operations (Road Use Management) Act 1995*.

**non-public place** means—

- (a) the whole or any part of a local government office that is not a public place; and
- (b) the whole or any part of a local government office, including a public place, that is designated as a non-public place by—
  - (i) an authorised person; or
  - (ii) a notice displayed at a prominent place at—
    - (A) if the whole of the local government office is a non-public place—the local government office; or
    - (B) if a part of the local government office is a non-public place—the part of the local government office.

**occupier**, of land, means the person who reasonably appears to be the occupier of, or in charge of, the land.

**park** means a public place which the local government has, by resolution, set apart for park, recreational or environmental purposes, and includes land designated as a park in the planning scheme of the local government.

**plant** has the meaning given in the *Land Protection (Pest and Stock Route Management) Act 2002*.

**public office** has the meaning given in the *Local Government Act 2009*.

**public place** —

- (a) has the meaning given in the *Local Government Act 2009*; but
- (b) does not include a non-public place.

**recognised life-saving club** has the meaning given in *Local Law No. 6 (Bathing Reserves) 2011*.

**reserve** means land dedicated as a reserve, or granted in trust, under the *Land Act 1994* and for which the local government is a trustee under that Act and other land held in trust by the local government which the local government has, by resolution, set apart for recreational or environmental purposes, and includes land designated as a reserve in the planning scheme of the local government.

**road** has the meaning given in the *Local Law No. 1 (Administration) 2011*.

**sewerage system** has the meaning given in the *Plumbing and Drainage Act 2002*.

**sexton** means a person appointed by the local government to act as the sexton of a local government cemetery

**shark control services vehicle** means a vehicle driven by a person appointed by the local government in writing as a shark control contractor under a tender entitled “Shark Control Services”, or any similar tender, or any person authorised in writing by that person.

**ship** has the meaning given in the *Transport Operations (Marine Safety) Act 1994*.

**short stay caravan park** means each local government caravan park identified in schedule 6 other than the Miriam Vale showground reserve.

**SLSQ** has the meaning given in *Local Law No. 6 (Bathing Reserves) 2011*.

**South Trees Inlet Bridge** means the bridge over South Trees Inlet Waterway which forms part of Boyne Island Road.

**stormwater drain** has the meaning given in the *Local Government Act 2009*.

**structure** has the meaning given in the *Local Government Act 2009*.

**swimming pool** has the meaning given in the *Building Act 1975*.

**Tannum Sands Beach** means the bathing reserve, foreshore and esplanade extending from and including the beach on the southern bank of the mouth of the Boyne River along the ocean frontage to and including the beach on the northern side of Wild Cattle Creek more particularly identified in the map which forms appendix C.

**utility installation** means—

- (a) the supply of water, hydraulic power, electricity or gas; or
- (b) the provision of sewerage or drainage services; or
- (c) the provision of telecommunications services.

**utility maintenance** means the maintenance of—

- (a) water, hydraulic power, electricity or gas services; or
- (b) sewerage or drainage services; or
- (c) telecommunications services.

**vegetation** means trees, plants and all other organisms of vegetable origin (whether living or dead).

**vehicle** has the meaning given in the *Transport Operations (Road Use Management) Act 1995*.

**waste** has the meaning given in the *Environmental Protection Act 1994*.

**water supply system** has the meaning given in the *Standard Plumbing and Drainage Regulation 2003*.



---

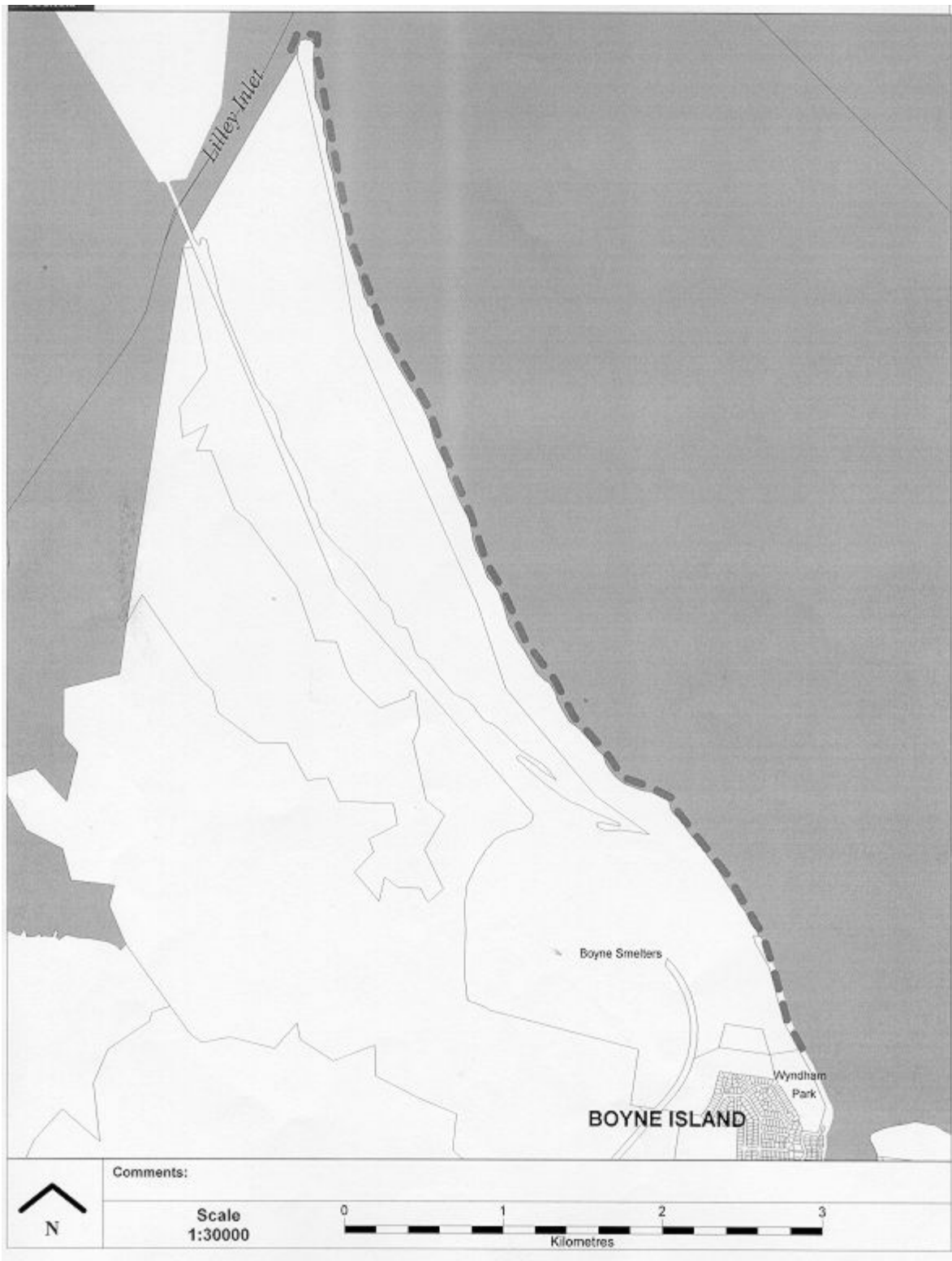
**wheelchair** has the meaning given in the *Transport Operations (Road Use Management) Act 1995*.

**Wild Cattle Island Beach** means the bathing reserve, foreshore and esplanade on Wild Cattle Island including the access to the island via the Wild Cattle Creek boat ramp more particularly identified in the map which forms appendix E.

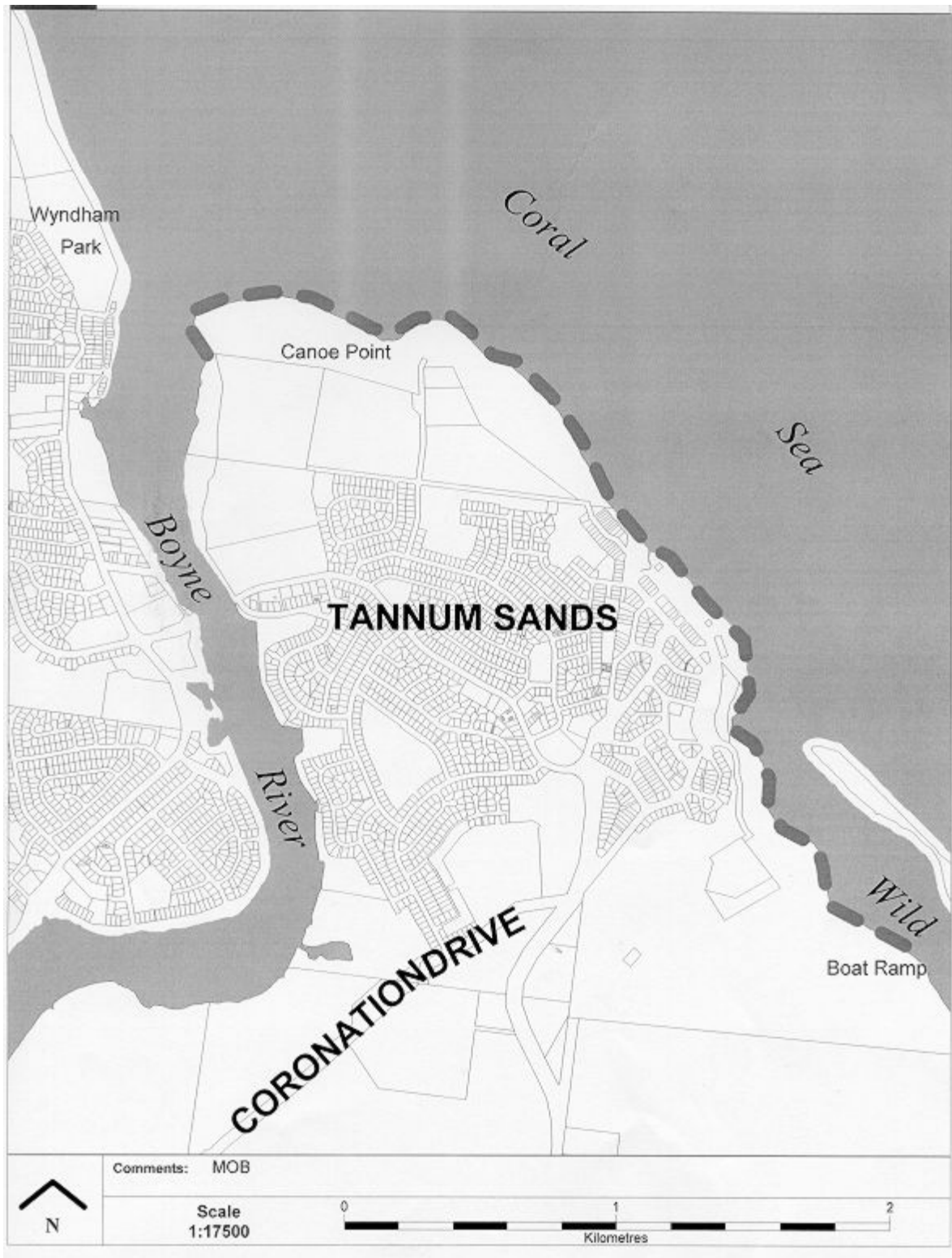
**APPENDIX A**

Deleted intentionally

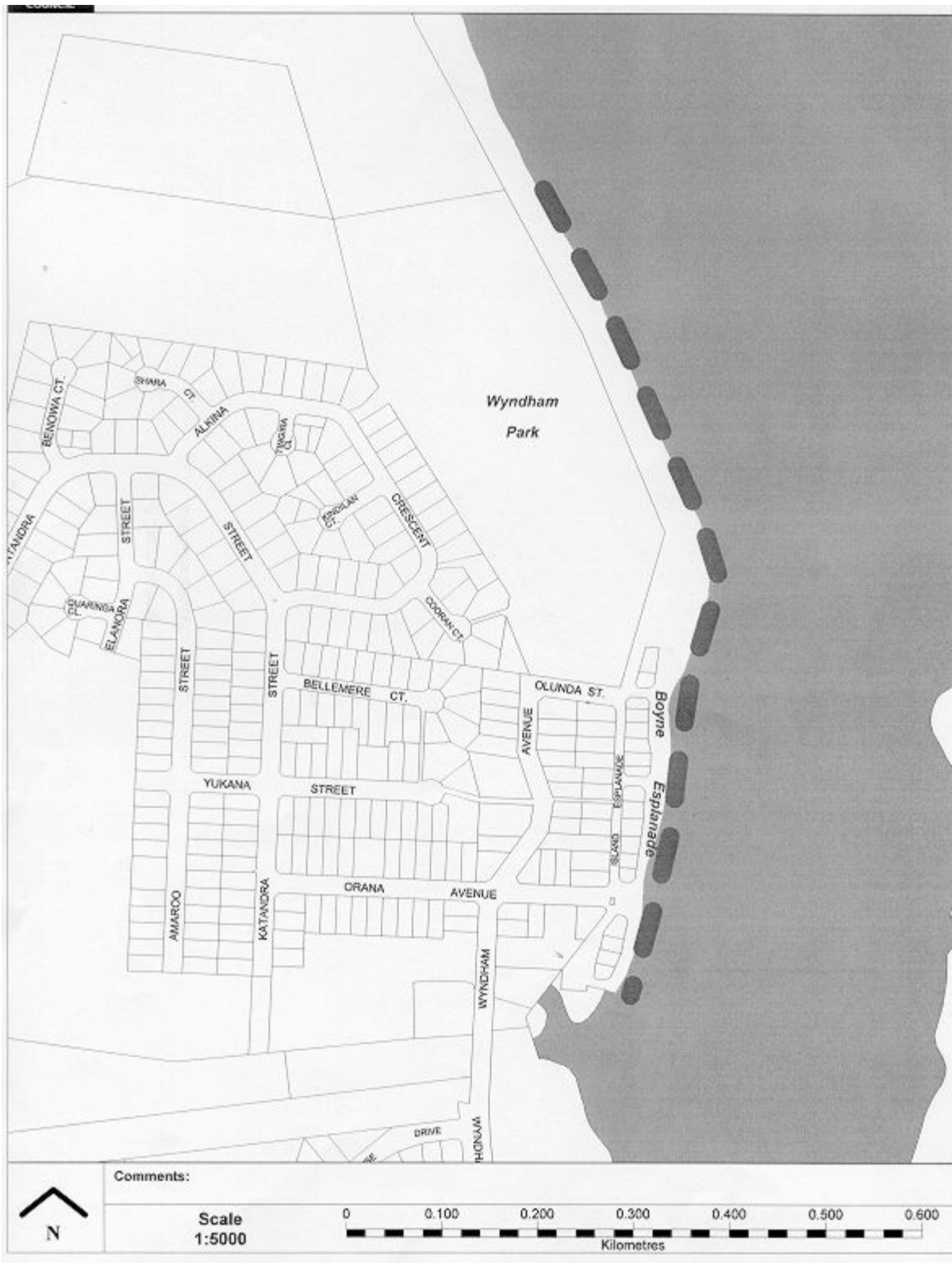
### APPENDIX B



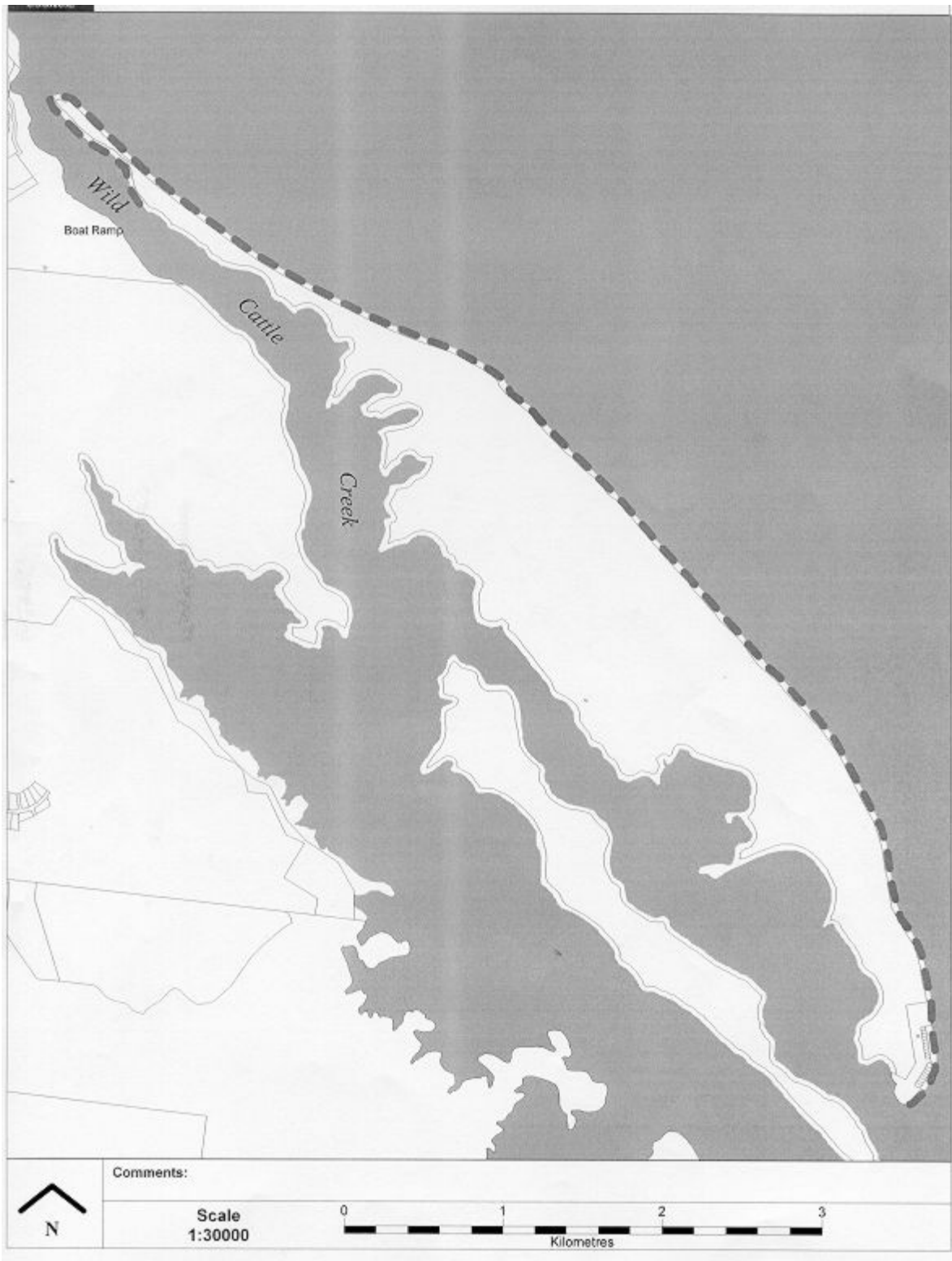
APPENDIX C




### APPENDIX D



**APPENDIX E**



**APPENDIX F**



This and the preceding 47 pages bearing my initials is a certified copy of the consolidated version of *Subordinate Local Law No. 4 (Local Government Controlled Areas, Facilities and Roads) 2011* adopted in accordance with the provisions of section 32 of the *Local Government Act 2009* by Gladstone Regional Council by resolution dated the            day of ***(insert the date of the relevant resolution of Council)*** 2020.

.....  
Chief Executive Officer

881695\_1