

**Gladstone Regional Council  
Animal Management (Amendment) Subordinate Local Law  
(No. 1) 2017**

Contents

---

<b>Part 1</b>	<b>Preliminary.....</b>	<b>1</b>
1	Short title.....	1
2	Subordinate local law amended .....	1
<b>Part 2</b>	<b>Amendments to subordinate local law.....</b>	<b>1</b>
3	Amendment of sch 2 (Requirement for approval to keep animal).....	1
4	Amendment of sch 6 (Prohibition of animals in public places) .....	1
5	Amendment of sch 7 (Dog off-leash areas) .....	3
6	Amendment of sch 13 (Dictionary).....	4



## Part 1 Preliminary

### 1 Short title

This subordinate local law may be cited as *Animal Management (Amendment) Subordinate Local Law (No. 1) 2017*.

### 2 Subordinate local law amended

This subordinate local law amends *Subordinate Local Law No. 2 (Animal Management) 2011*.

## Part 2 Amendments to subordinate local law

### 3 Amendment of sch 2 (Requirement for approval to keep animal)

- (1) Schedule 2, item 1, column 2, '3 dogs'—

*omit, insert—*

'3 or 4 dogs'.

- (2) Schedule 2, item 2, column 2, '3 cats'—

*omit, insert—*

'3 or 4 cats'.

### 4 Amendment of sch 6 (Prohibition of animals in public places)

- (1) Schedule 6, after item 9—

*insert—*


	<b>Column 1 Public place</b>	<b>Column 2 Species or breed of animals prohibited</b>
10	Tondoon Botanical Gardens, including — (a) 672 Glenlyon Road, Glen Eden described as Lot 1 on RP614829; and (b) unnamed road described as Lot 1 on SP207327; and (c) Reserve No. 19244 described as Lot 49 on SP207327	All species and breeds of animal prohibited including, for the avoidance of doubt, dogs
11	The areas of bathing reserve and foreshore shown hatched in black on a map which forms part of this schedule 6 and identified as Chinamans Beach – Dogs Prohibited	Dogs, but only during the turtle breeding season from November in a year to March in the following year




Area	
------	--

- (2) Schedule 6, map identified as ‘Tannum Sands – Dogs Prohibited Area’ —  
*omit, insert—*



- (3) Schedule 6, after the map identified as ‘Millenium Park — Dog Prohibited Area’ —  
*insert—*



 <p>GLADSTONE REGIONAL COUNCIL</p>	<p>Chinamans Beach - Dogs Prohibited Area</p>  	<p>Printed: 30-Aug-2016 Map Scale 1:5,938 Original Size: A4</p>	<p><small>© The State of Queensland Department of Natural Resources and Mines 2016 and Gladstone Regional Council 2016. In consideration of the State and Gladstone Regional Council permitting use of this data you acknowledge and agree that the State and Gladstone Regional Council gives no warranty in relation to the data including accuracy, reliability, completeness, currency or suitability and accept no liability (including without limitation, liability in negligence for any loss, damage or costs including consequential damage relating to any use of the data. Data must not be used for direct marketing or be used in breach of the privacy laws. The information shown on this plan is approximate only and should not be considered as any more than indicative only.</small></p>
---	---	---	---

**5 Amendment of sch 7 (Dog off-leash areas)**

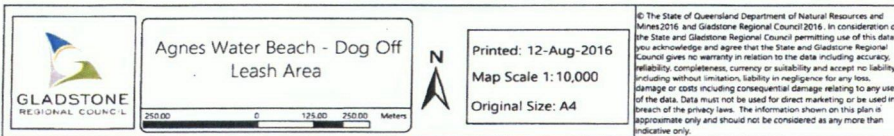
(1) Schedule 7, item 8, "Sandcastles"—

*omit, insert—*

‘Agnes Water Beach Marker – SS1 – Surf Club Avenue’.



- (2) Schedule 7, map identified as ‘Agnes Water Beach—Dog Off Leash Area’—  
*omit, insert—*



## 6 Amendment of sch 13 (Dictionary)

Schedule 13, definition *vermin*—

- (a) paragraph (b), ‘guinea pigs and other’—  
*omit*;
- (b) paragraph (c)(ii), ‘risk.’—  
*omit, insert—*  
‘risk; or’;



- (c) after paragraph (c)(ii)—  
insert—  
'(iii) guinea pigs.'

This and the preceding 5 pages bearing my initials is a certified copy of *Animal Management (Amendment) Subordinate Local Law (No. 1) 2017* made in accordance with the provisions of the *Local Government Act 2009* by Gladstone Regional Council by resolution dated the 17<sup>th</sup> day of MARCH 2017.

  
.....  
Chief Executive Officer

Animal Management (Amendment) SLL (No. 1) 2017.DOCX