












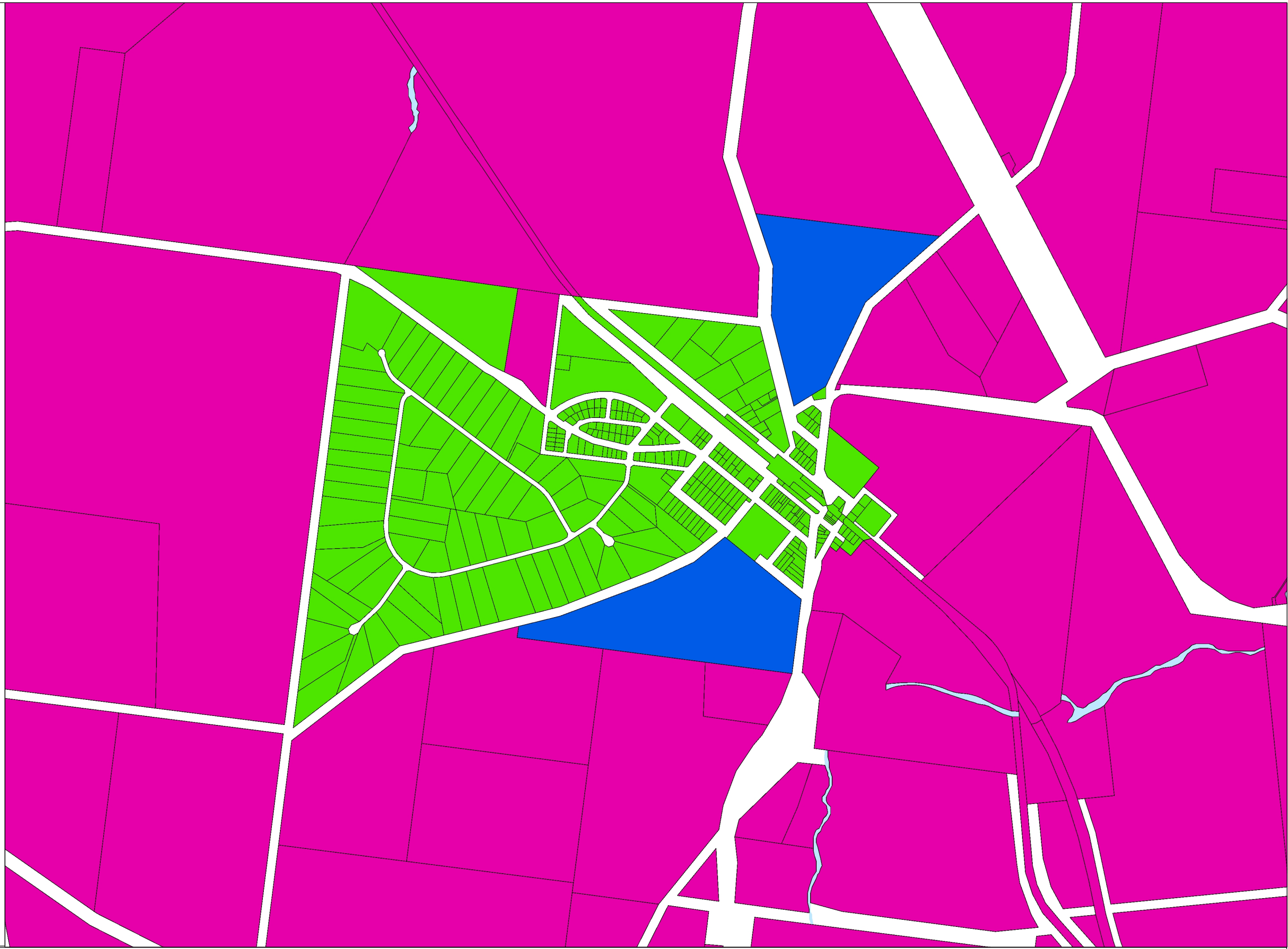


-  GRC Base Parcel
-  GRC Base Point
-  WaterWays
- GRC Infrastructure Charges**
-  1
-  2
-  3
-  4
-  5
-  6
-  7
-  8
-  9
-  10



Gladstone Regional Council Charge Areas -  
Map 2i (Miriam Vale)

421.96 0 210.98 421.96 Meters



Printed: 14-Oct-2015  
Map Scale 1: 16,878  
Original Size: A3

© The State of Queensland Department of Natural Resources and Mines 2015 and Gladstone Regional Council 2015. In consideration of the State and Gladstone Regional Council permitting use of this data you acknowledge and agree that the State and Gladstone Regional Council gives no warranty in relation to the data including accuracy, reliability, completeness, currency or suitability and accept no liability including without limitation, liability in negligence for any loss, damage or costs including consequential damage relating to any use of the data. Data must not be used for direct marketing or be used in breach of the privacy laws. The information shown on this plan is approximate only and should not be considered as any more than indicative only.