








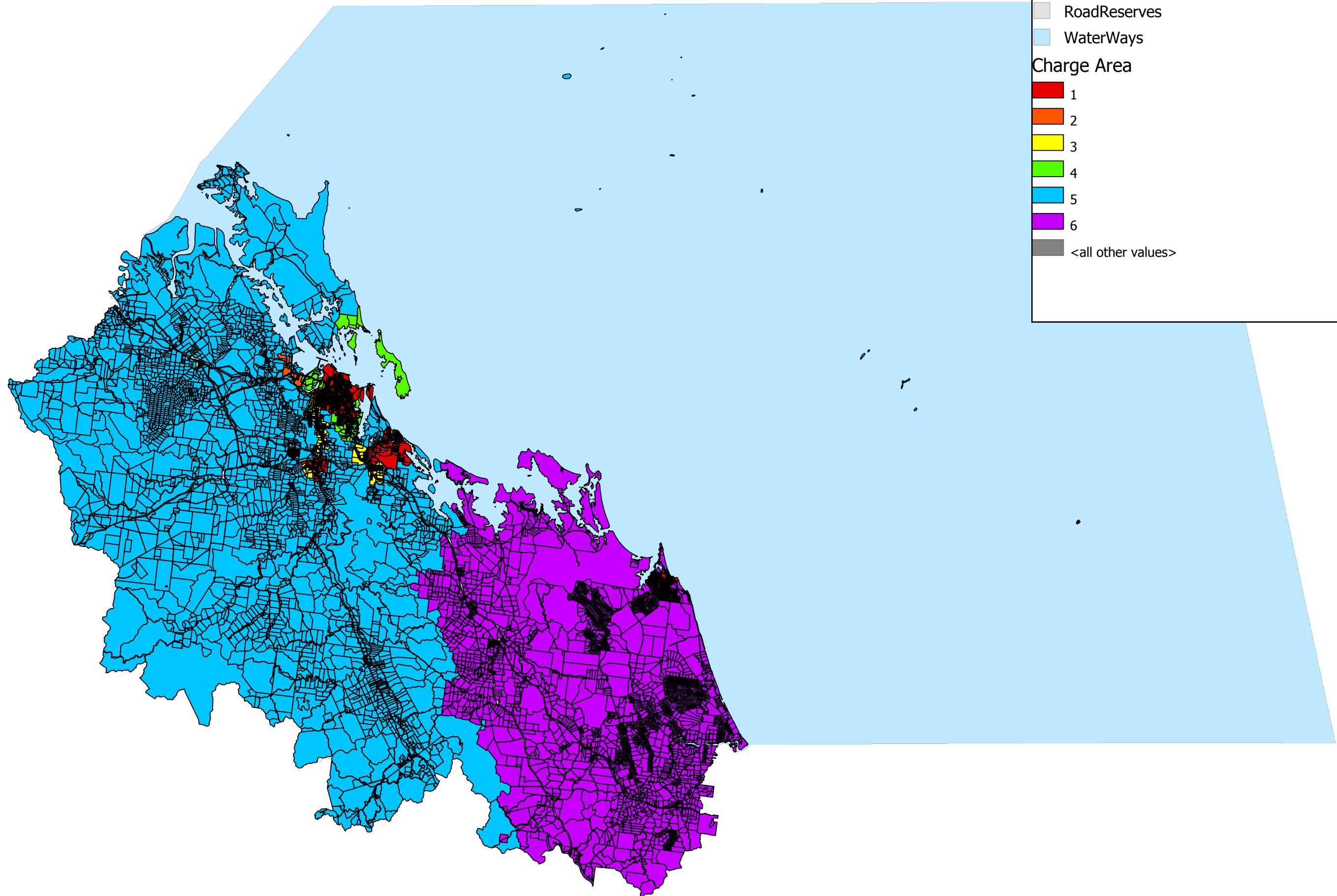


Legend

-  RoadReserves
-  WaterWays

Charge Area

-  1
-  2
-  3
-  4
-  5
-  6
-  <all other values>



Map Scale: Scale 1:750,000

Original Size: A3

Date: 14/12/2016



Map 1
Gladstone Regional Council

© The State of Queensland Department of Natural Resources and Mines 2016 and Gladstone Regional Council 2016. In consideration of the State and Gladstone Regional Council permitting use of this data you acknowledge and agree that the State and Gladstone Regional Council gives no warranty in relation to the data including accuracy, reliability, completeness, currency or suitability and accept no liability including without limitation, liability in negligence for any loss, damage or costs including consequential damage relating to any use of the data. Data must not be used for direct marketing or be used in breach of the privacy laws. The information shown on this plan is approximate only and should not be considered as any more than indicative only.