







KEY / LEGEND

- Footpath..... 
- Walking Trail.... 
- Fitness Station..... 
- Public Toilets..... 
- Play Parks..... 
- BBQ Area..... 
- Skate Park..... 
- Proposed Path..... 

DISTANCES / STEPS

- Clinton School to Beaumont Park
1.78km - 2223 steps
- Beaumont Park Circuit
1.44km - 1794 steps
- Clinton School to Lions Park
2.22km - 2780 steps
- Lions Park to Toolooa High School
3.43km - 4290 steps
- Philip St to Tondoon Gardens
2.54km - 3175 steps



GLADSTONE
REGIONAL COUNCIL

Walk and Bikeways

EXPLORING THE REGION

GLADSTONE
SOUTH



Healthy Active
GLADSTONE REGION



Be Smart,
Take Part